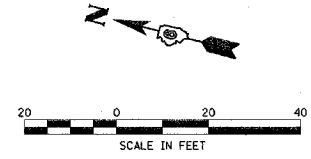
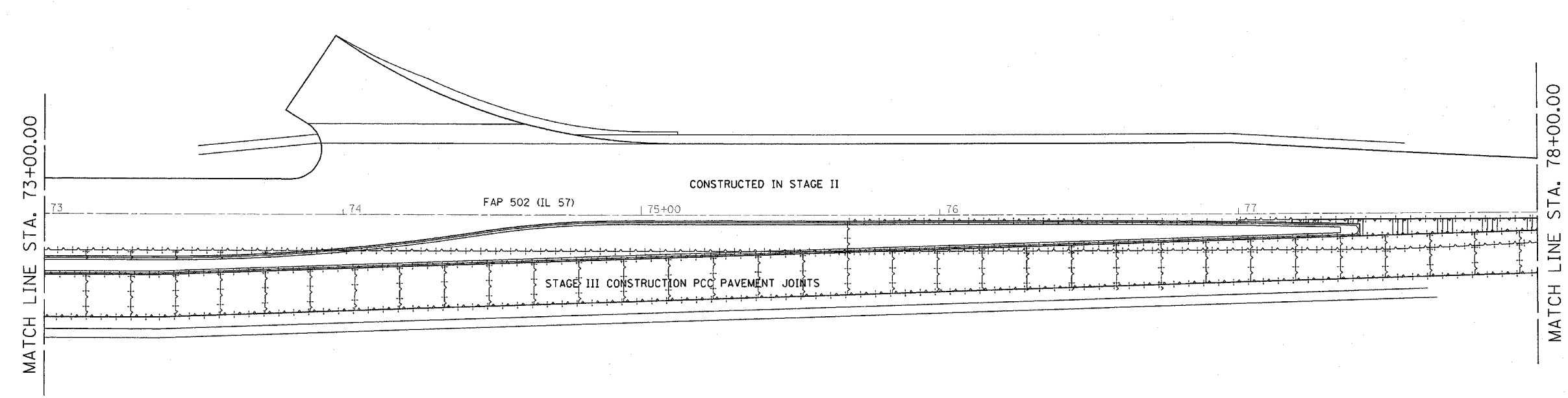
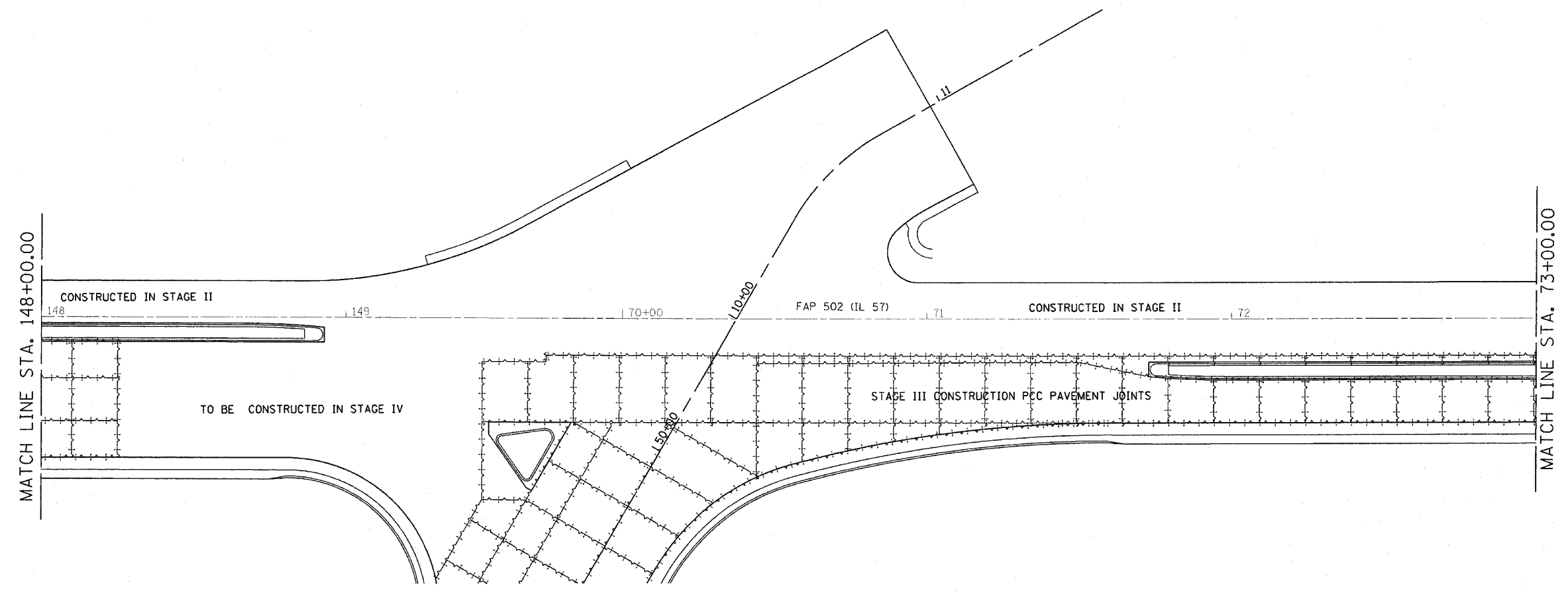
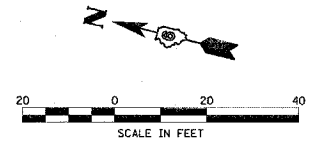


F.A.P. RTE.	SECTION	COUNTY	TOTAL SHEETS	SHEET NO.
502		ADAMS	315	84

STA. TO STA.  
 FED. ROAD DIST. NO. ILLINOIS FED. AID PROJECT

\* (53RS-7, P(RS-2)IN, TS



REVISIONS	
NAME	DATE

ILLINOIS DEPARTMENT OF TRANSPORTATION  
**PCC PAVEMENT JOINTS**  
 STAGE III CONSTRUCTION  
 FAP 502 (IL 57) & RADIO ROAD  
 SEC. (53RS-7, P(RS-2)IN, TS  
 ADAMS COUNTY  
 QUINCY, IL. DRAWN BY TMJ  
 SCALE: VERT. DATE 09-24-04 CHECKED BY MEB

PLOT DATE = 2/3/2005  
 PLOT SCALE = 20,000.00 / IN.  
 REFERENCE = #REF#