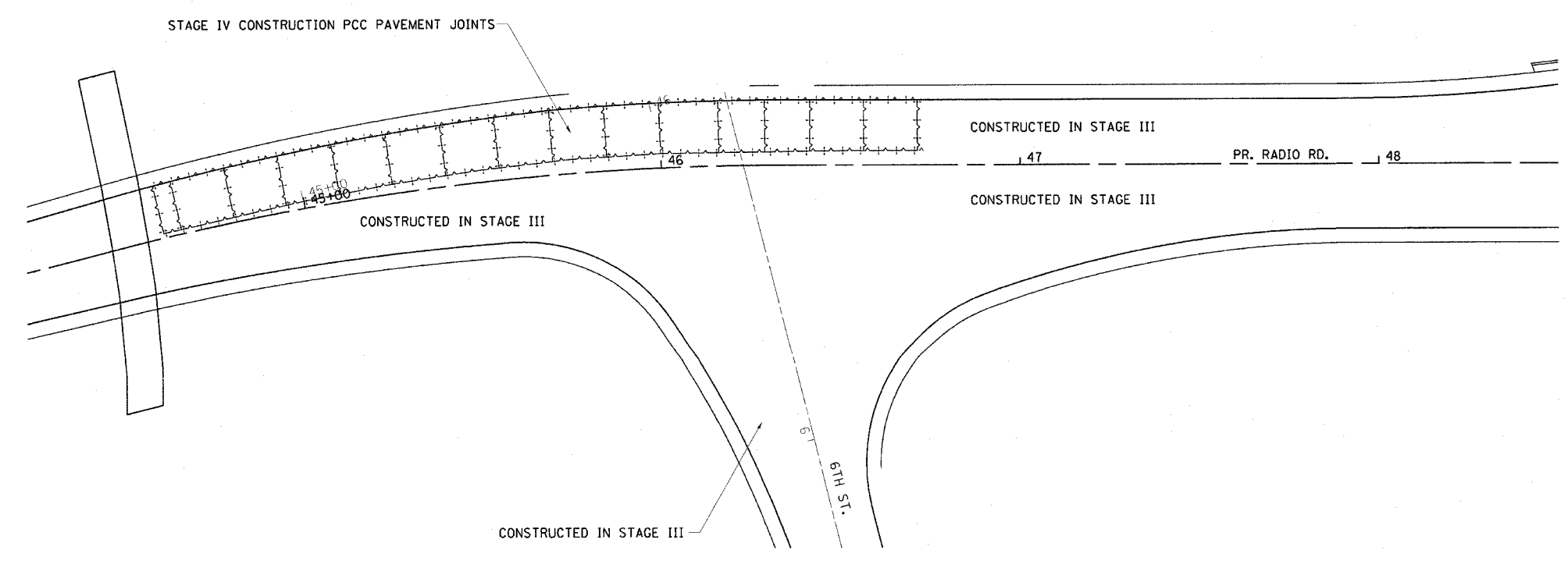
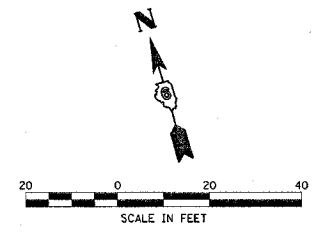
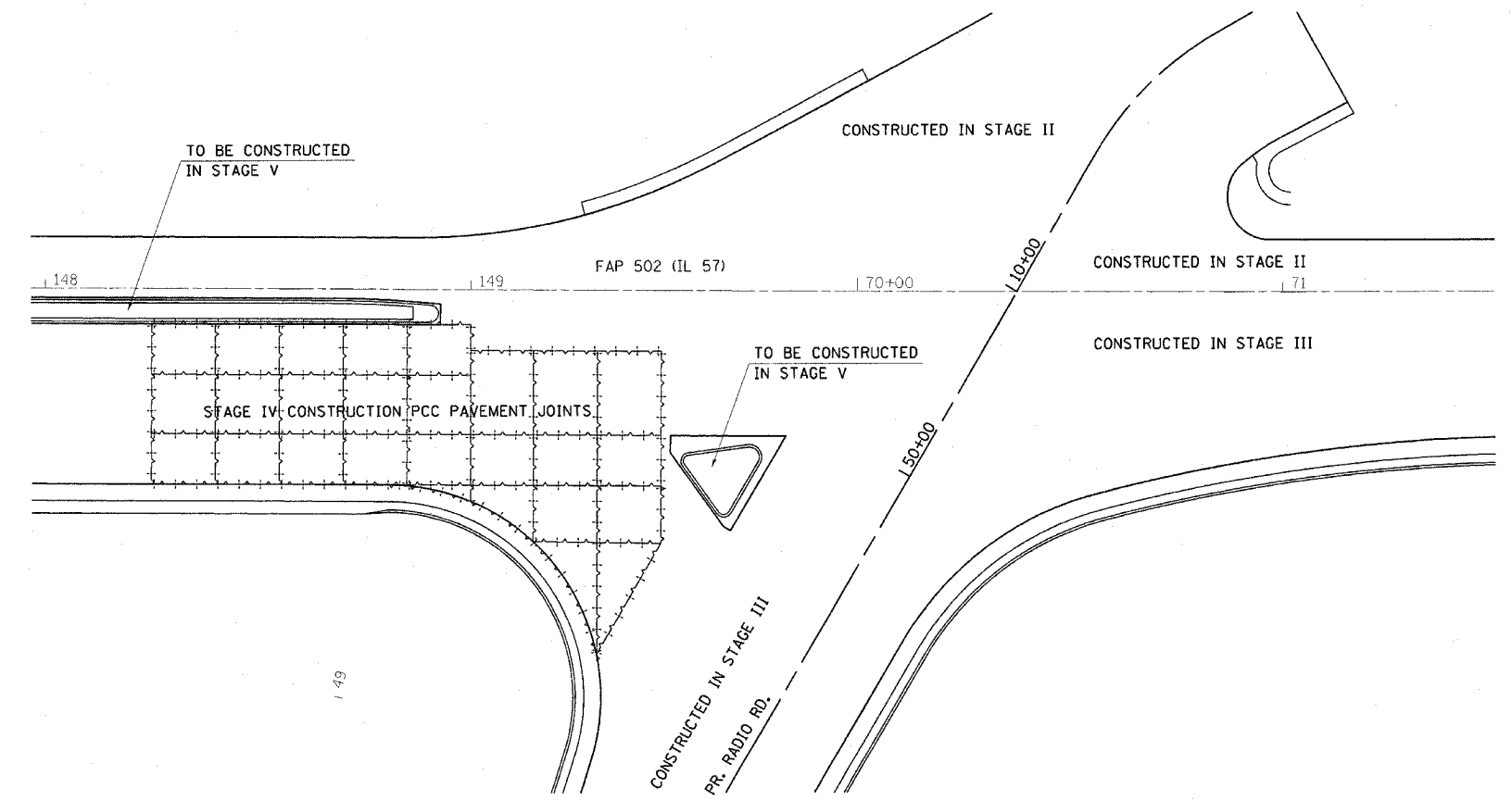
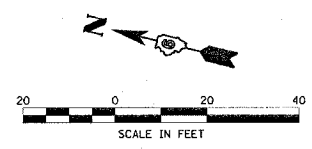


F.A.P. RTE.	SECTION	COUNTY	TOTAL SHEETS	SHEET NO.
502		ADAMS	315	87

STA. TO STA.
 FED. ROAD DIST. NO. ILLINOIS FED. AID PROJECT
 • [53RS-7, PIRS-2]N, TS



REVISIONS	
NAME	DATE

ILLINOIS DEPARTMENT OF TRANSPORTATION
PCC PAVEMENT JOINTS
 STAGE IV CONSTRUCTION
 FAP 502 (IL 57) & RADIO ROAD
 SEC. [53RS-7, PIRS-2]N, TS
 ADAMS COUNTY
 QUINCY, IL.
 SCALE: VERT. _____
 HORIZ. _____
 DATE 09-24-04
 DRAWN BY TMJ
 CHECKED BY MEB

PLOT DATE = 2/3/2005
 FILE NAME = D:\projects\72897\pavejoint.dgn
 PLOT SCALE = 20' = 1" (AS SHOWN)
 REFERENCE = #REF#