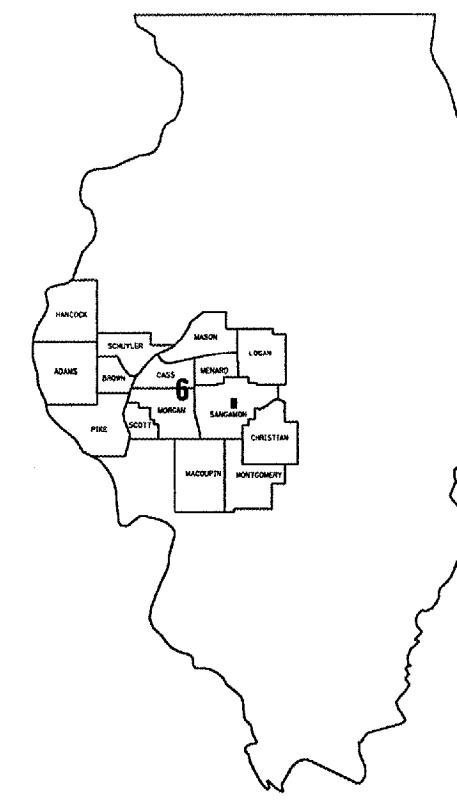


FOR INDEX OF SHEETS AND HIGHWAY STANDARDS, SEE SHEET 2.

STATE OF ILLINOIS  
DEPARTMENT OF TRANSPORTATION  
DIVISION OF HIGHWAYS

**PLANS FOR PROPOSED  
CONTRACT MAINTENANCE**  
**FAI 55 5 12.280(FR I-55W) FAP 662(IL 4/VET PKWY)**  
**SECTION D 6 CONT MAINT MISC 2005**  
**SANGAMON COUNTY**  
**C96-014-05 / D96-003-05**



OMISSION STA. 238+56.23  
TO STA. 240+99.77

STA. EQU. - STA. 261+63.2bk  
= STA. 261+17.3ah

OMISSION STA. 281+96  
TO 477+25

OMISSION STA. 479+61  
TO STA. 484+64

OMISSION STA. 494+16  
TO STA. 497+14

OMISSION STA. 592+72  
TO STA. 595+52

STA. EQU. - STA. 605+83bk  
= STA. 605+75.2ah

END LOCATION #2  
STA. 656+86.2

BEGIN LOCATION #2  
STA. 100+10.25

STA. EQU. - STA. 154+43.14bk  
= STA. 154+08.24ah

STA. EQU. - STA. 198+73.88bk  
= STA. 198+87.08ah

STA. EQU. - STA. 215+07.94bk  
= STA. 215+08.9ah

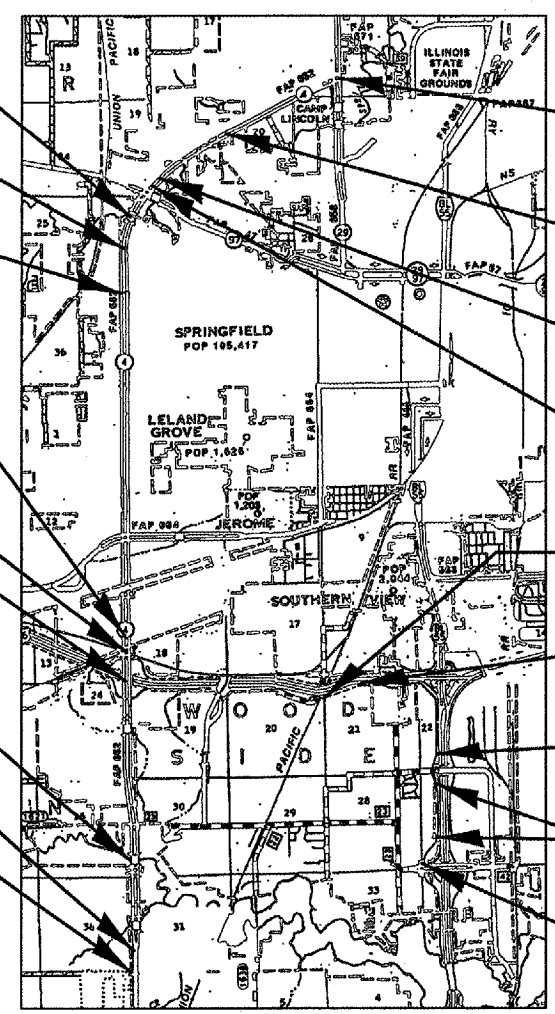
BEGIN LOCATION #1  
STA. 55+50

STA. EQU. - STA. 65+83bk  
= STA. 100+00ah

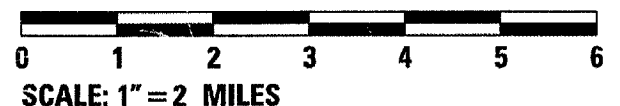
STA. EQU. - STA. 153+19.8bk  
= STA. 151+70.68ah

OMISSION STA. 170+62.47  
TO STA. 200+72.07

END LOCATION #1  
STA. 221+84.07



NET LENGTH LOCATION #1 = 10,406.590 FT = 1.971 MI  
NET LENGTH LOCATION #2 = 34,897 FT = 6.609 MI



J. U. L. I. E.  
JOINT UTILITY LOCATION INFORMATION FOR EXCAVATION  
1-800-892-0123

DESIGN & PLANNING ENGINEER: CECIL DOWNING  
PLANS & CONTRACT TECHNICIAN: TIMOTHY SHARP  
PHONE: (217) 782-7743

**CONTRACT NO. 72937**

STATE OF ILLINOIS  
DEPARTMENT OF TRANSPORTATION  
DIVISION OF HIGHWAYS

SUBMITTED SEPTEMBER 2 2004  
Christ M. Reed  
DISTRICT ENGINEER

October 1 2004  
Mike Hine  
ENGINEER OF DESIGN AND ENVIRONMENT

October 1 2004  
Victor Modere  
DIRECTOR, DIVISION OF HIGHWAYS