

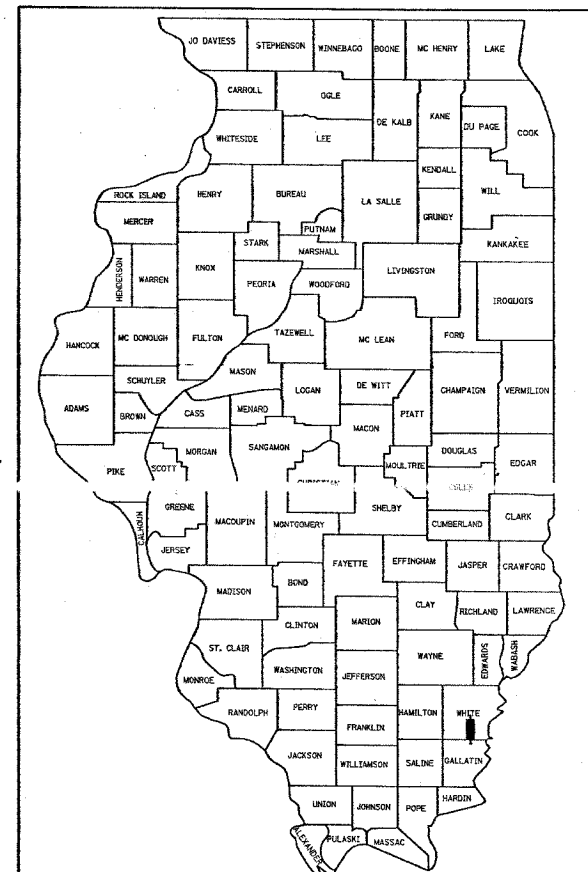
teesleyck
2/9/2005
c:\projects\74069\d05004pe.dgn
TYP

F.A.P. RTE.	SECTION	COUNTY	TOTAL SHEETS	SHEET NO.
332		WHITE	7	1

CONTRACT NO. 74069

D-7 BIT RESURF 2005-1

D-97-050-04



LOCATION OF SECTION INDICATED THUS: —■—

STATE OF ILLINOIS
DEPARTMENT OF TRANSPORTATION
DIVISION OF HIGHWAYS

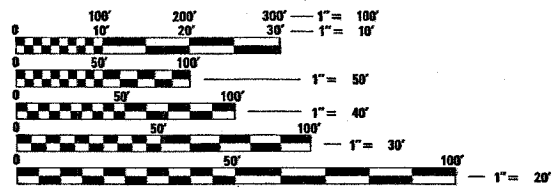
PLANS FOR PROPOSED FEDERAL HIGHWAY PROJECT

FAP ROUTE 332 (IL 1)
SECTION D-7 BIT RESURF 2005-1
WHITE COUNTY

C-97-090-04

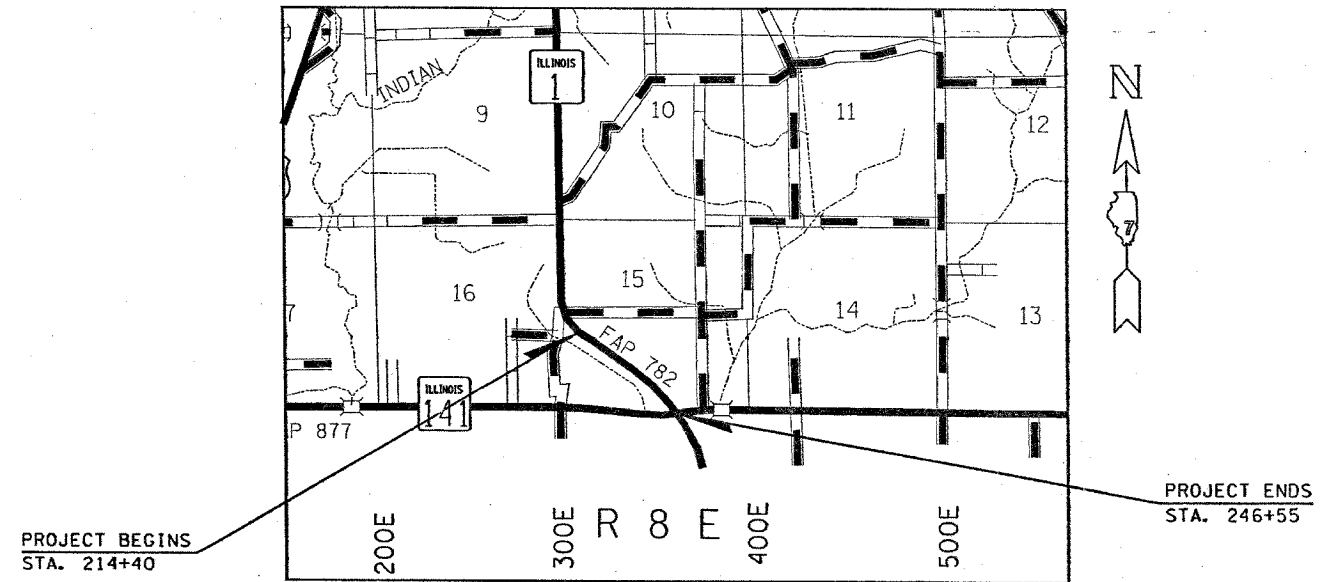
FOR INDEX OF SHEETS, SEE SHEET NO. 2

ADT (2003) = 1750



FULL SIZE PLANS HAVE BEEN PREPARED USING STANDARD ENGINEERING SCALES. REDUCED SIZED PLANS WILL NOT CONFORM TO STANDARD SCALES. IN MAKING MEASUREMENTS ON REDUCED PLANS, THE ABOVE SCALES MAY BE USED.

J.U.L.I.E.
JOINT UTILITY LOCATION INFORMATION FOR EXCAVATION
1-800-892-0123



PROJECT BEGINS
STA. 214+40

PROJECT ENDS
STA. 246+55

GROSS LENGTH = 3215 FEET = 0.61 MILES
NET LENGTH = 3215 FEET = 0.61 MILES

STATE OF ILLINOIS
DEPARTMENT OF TRANSPORTATION
DIVISION OF HIGHWAYS

SUBMITTED FEB 9 2005
Christine M. Reed
DEPUTY DIRECTOR OF HIGHWAYS, REGION ENGINEER

March 25, 2005
Mike Hine
ENGINEER OF DESIGN AND ENVIRONMENT

March 25, 2005
Victor Moderski
DIRECTOR OF HIGHWAYS, CHIEF ENGINEER

**PRINTED BY THE AUTHORITY
OF THE STATE OF ILLINOIS**

CONTRACT NO. 74069 TOWNSHIP : INDIAN CREEK