

PROJECT ENGINEER: WENDA SOUTHERLAND (618) 346-3159
 SQUAD LEADER: BRIAN COURTWRIGHT (618) 346-3192

FAU ROUTE	SECTION	COUNTY	TOTAL SHEETS	SHEET NO
9320	68WRS	MONROE	35	1
STA.		TO STA.		
CONTRACT NO.: 76792				

INDEX OF SHEETS

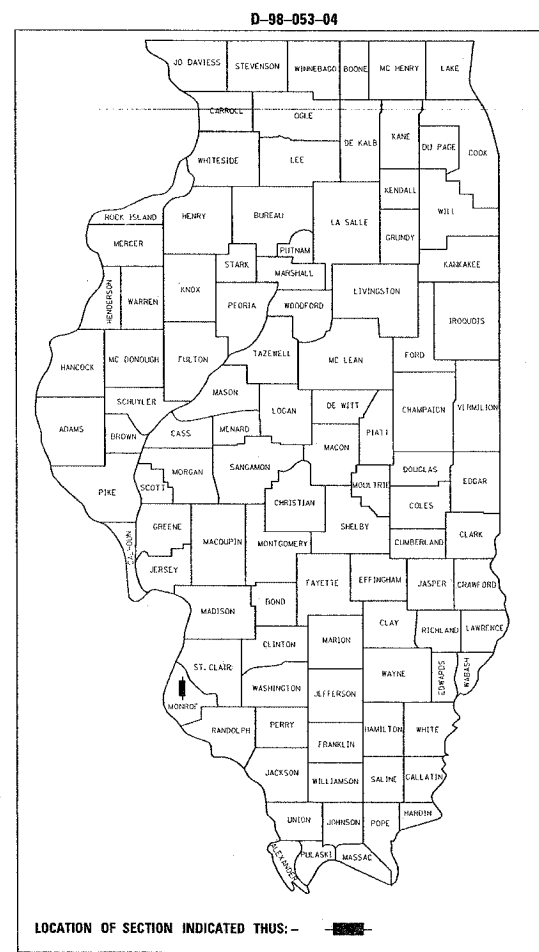
PAGE	TITLE
1	COVER SHEET
2	GENERAL NOTES, COMMITMENTS, HIGHWAY STANDARDS, TIE POINTS & BENCHMARK
3	SUMMARY OF QUANTITIES
4 - 6	TYPICAL SECTIONS
7 - 8	SCHEDULE OF QUANTITIES
9 - 10	REMOVAL PLAN SHEET
11 - 13	PLAN & PROFILE SHEETS
14 - 15	EROSION AND SEDIMENT CONTROL PLAN SHEETS
16 - 19	DRAINAGE PROFILE SHEETS
20 - 21	PAVEMENT MARKING SHEETS
22	ENTRANCE, SIDE ROAD & RESURFACING DETAILS
23 - 35	IL 3 CROSS SECTIONS

STATE OF ILLINOIS
 DEPARTMENT OF TRANSPORTATION
 DIVISION OF HIGHWAYS

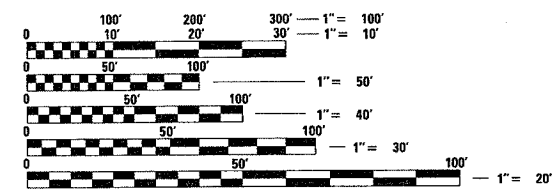
PROPOSED HIGHWAY PLANS

FAU ROUTE 9320 (OLD IL 3)
 SECTION 68WRS
 PROJECT: HS-9320(002)
 MONROE COUNTY

EXTEND BI-DIRECTIONAL TURN LANE FROM 200' N.
 OF KOLMER ST. TO BRADFORD LN.
 C-98-063-04



MICROFILMED _____
 REEL NUMBER _____
 AWARDED _____
 RESIDENT ENGINEER _____
 AS BUILT CHANGES WERE MADE
 ON THE FOLLOWING SHEETS

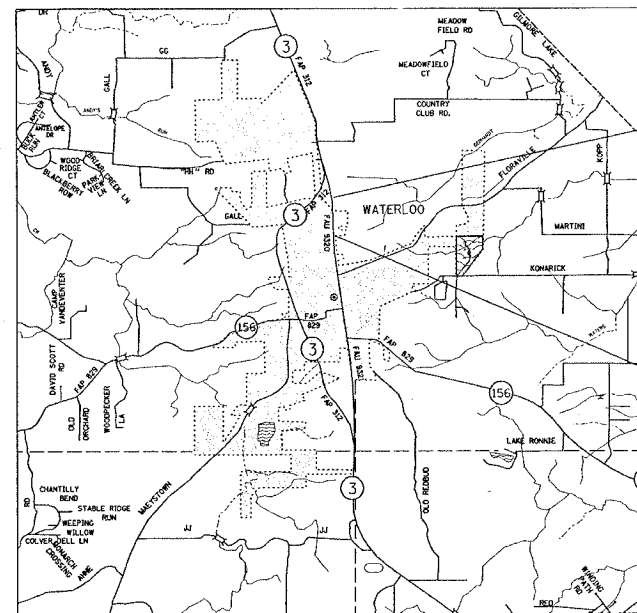


FULL SIZE PLANS HAVE BEEN PREPARED USING STANDARD ENGINEERING SCALES. REDUCED SIZED PLANS WILL NOT CONFORM TO STANDARD SCALES. IN MAKING MEASUREMENTS ON REDUCED PLANS, THE ABOVE SCALES MAY BE USED.

J.U.L.I.E.
 JOINT UTILITY LOCATION INFORMATION FOR EXCAVATION
 1-800-892-0123

DESIGN DESIGNATION
 MINOR ARTERIAL URBAN

CONTRACT NO. 76792

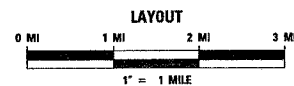


END PROJECT
 STA 127+36.18
 LAT. 38.34481
 LONG. -90.15191

BEGIN PROJECT
 STA 111+00.00
 LAT. 38.34653
 LONG. -90.15038

GROSS LENGTH 1522.92 FT. (0.3 MI.)
 NET LENGTH 1522.92 FT. (0.3 MI.)

ADT	
2005	14700
2005	19800
S.U.	4.1%
M.U.	1.1%



STATE OF ILLINOIS
 DEPARTMENT OF TRANSPORTATION
 DIVISION OF HIGHWAYS

SUBMITTED 3/8 2005
Mary C. Lamic
 DEPUTY DIRECTOR OF HIGHWAYS REGION 5 ENGINEER

March 25, 2005
Mike Hine
 ENGINEER OF DESIGN AND ENVIRONMENT

March 25, 2005
Victor Moderski
 DIRECTOR, DIVISION OF HIGHWAYS

PRINTED BY THE AUTHORITY
 OF THE STATE OF ILLINOIS