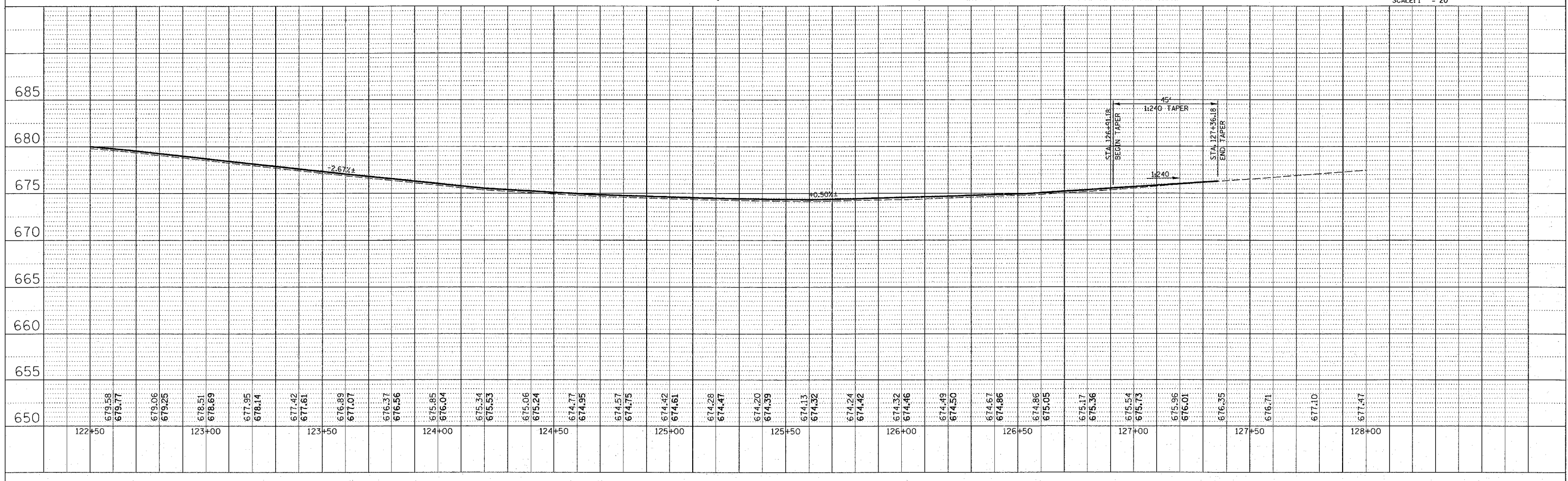
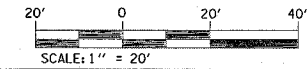
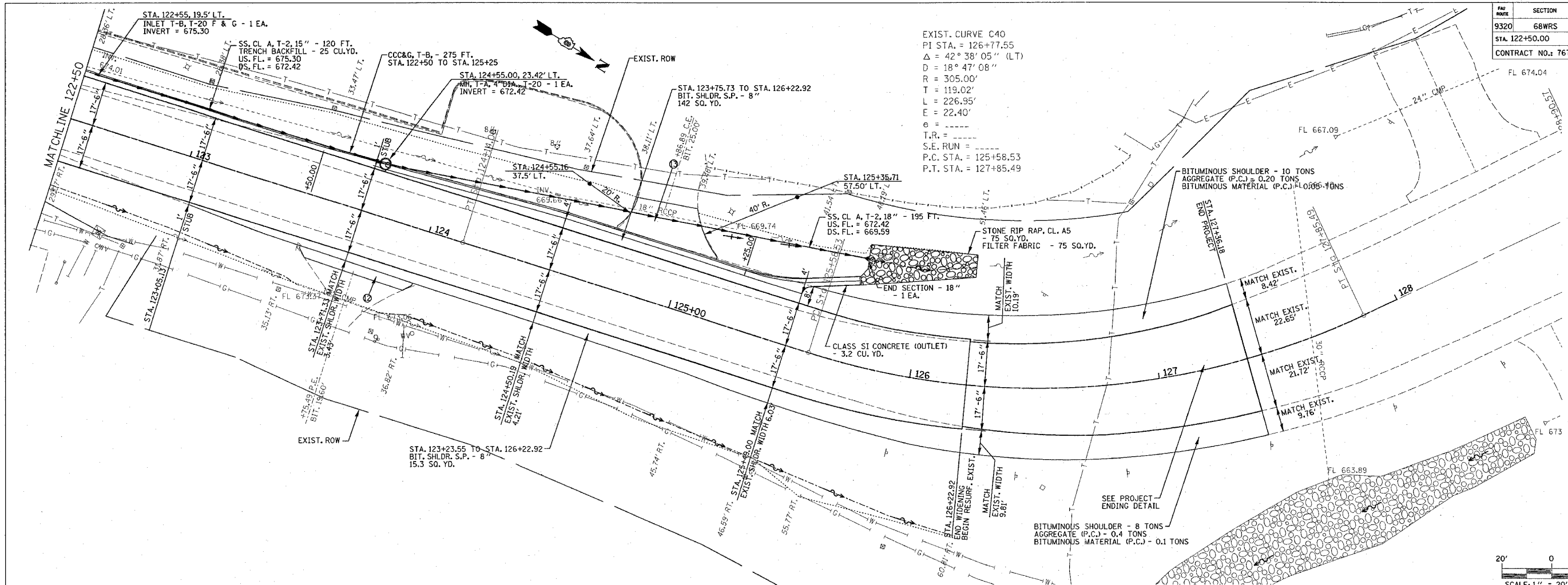


FAU ROUTE	SECTION	COUNTY	TOTAL SHEETS	SHEET NO.
9320	68WRS	MONROE	35	13
STA. 122+50.00		TO STA. 128+00.00		
CONTRACT NO.: 76792				

EXIST. CURVE C40  
 PI STA. = 126+77.55  
 $\Delta = 42^\circ 38' 05''$  (LT)  
 $D = 18^\circ 47' 08''$   
 $R = 305.00'$   
 $T = 119.02'$   
 $L = 226.95'$   
 $E = 22.40'$   
 $e = \dots$   
 $T.R. = \dots$   
 $S.E. RUN = \dots$   
 $P.C. STA. = 125+58.53$   
 $P.T. STA. = 127+85.49$



PLAN	DATE
BY	
CHECKED	
DATE	

PROFILE	DATE
BY	
CHECKED	
DATE	

2/7/2005  
 Monday February 07, 2005 @ 10:53:26 AM  
 C:\projects\68WRS\plan\1105326.dgn L111-62  
 C:\projects\68WRS\profile\1105326.dgn L111-62  
 C:\projects\68WRS\plan\1105326.dgn L111-62  
 C:\projects\68WRS\profile\1105326.dgn L111-62