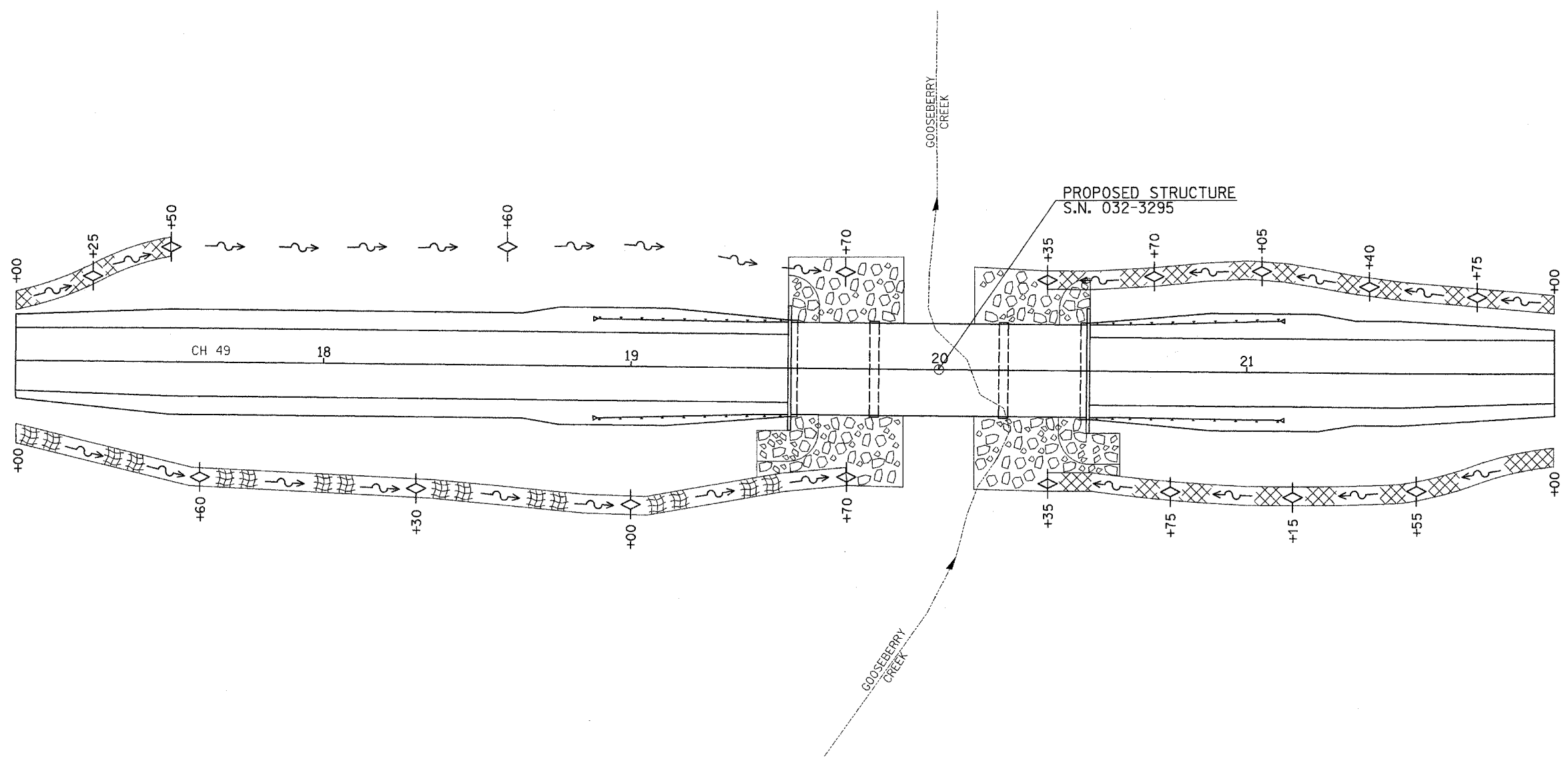







T 31 N, R 7 E, 3rd PM
SECTION 3

ROUTE NO.	SECTION	COUNTY	TOTAL SHEETS	SHEET NO.
FAS 292 (CH 49)	*	GRUNDY	17	5
FED. ROAD DIST. NO. 7	ILLINOIS	PROJECT BRS-292(101)		
* 03-00127-00-BR			CONTRACT #87282	



LEGEND

-  EROSION CONTROL BLANKET
-  AGGREGATE DITCH
-  TEMPORARY DITCH CHECK
-  SPECIAL DITCH - FLOW LINE AND DIRECTION
-  PROPOSED RIPRAP PLACEMENT

NOTE: TEMPORARY EROSION CONTROL SEEDING SHALL BE DONE IN ACCORDANCE WITH ARTICLE 280.04 OF THE STANDARD SPECIFICATIONS.

T 31 N, R 7 E, 3rd PM
SECTION 10

EROSION CONTROL PLAN
F.A.S. 292 (C.H. 49) OVER GOOSEBERRY CREEK
SECTION 03-00127-00-BR
GRUNDY COUNTY