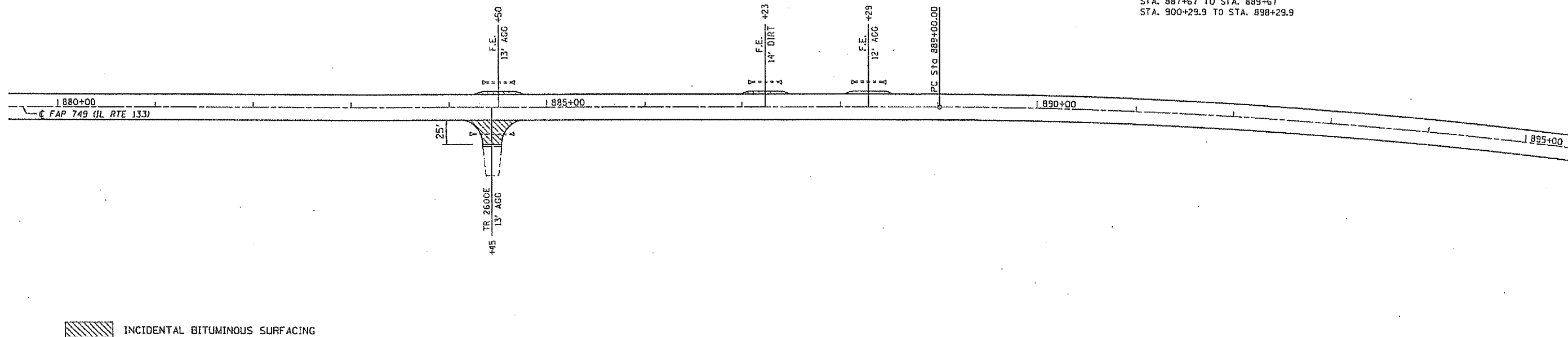

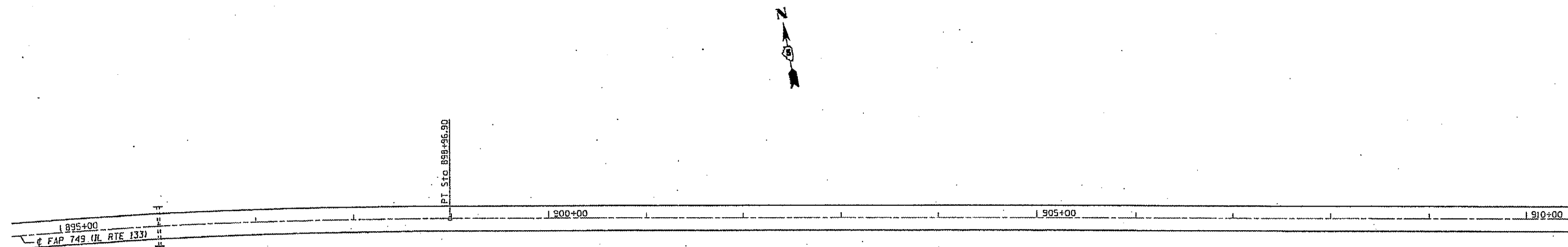


F.A.P. RTE.	SECTION	COUNTY	TOTAL SHEETS	SHEET NO.
749	122RS-3	*	54	36
STA. 880+00		TO STA. 910+00		
FED. ROAD DIST. NO.		ILLINOIS FED. AID PROJECT		
CONTRACT NO. 90769				
* DOUGLAS, COLES & EDGAR				

EXIST. CURVE DATA
 PI STA. = 894+00.00
 $\Delta = 10^{\circ} 44' 00''$ (RT)
 $D = 1^{\circ} 04' 36''$
 $R = 5,322.50'$
 $T = 500.00'$
 $L = 996.90'$
 $E = 23.40'$
 $S.E. = 0.030$ ' / ' / '
 P.C. STA. = 889+00.00
 P.T. STA. = 898+96.90
 ATTAIN SUPERELEVATION:
 STA. 887+67 TO STA. 889+67
 STA. 900+29.9 TO STA. 898+29.9



INCIDENTAL BITUMINOUS SURFACING



ILLINOIS DEPARTMENT OF TRANSPORTATION
PLAN VIEW
 F.A.P. ROUTE 749 (IL RTE 133)
 SECTION 122RS-3
 DOUGLAS, COLES & EDGAR COUNTY

SCALE: DRAWN BY: CADD
 DATE 04/28/04 CHECKED BY: