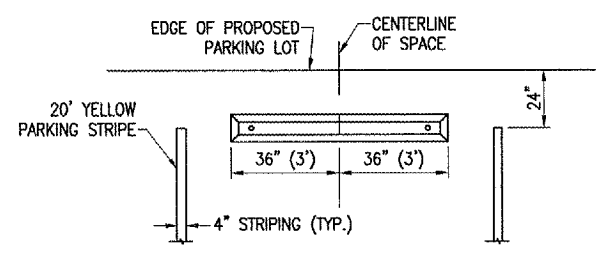



LEGEND

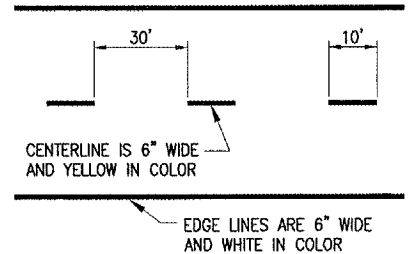
	EXISTING IMPROVEMENTS
	PROPOSED IMPROVEMENTS
	PROPOSED MARKING



PARKING BLOCK LAYOUT
NOT TO SCALE



PARKING BLOCK DETAIL
NOT TO SCALE



TYPICAL MARKING DETAIL

ACCESS ROAD STA. 0+98.90 TO STA. 6+63.19

MARKING QUANTITIES

EDGE STRIPE WHITE	527 S.F.
CENTERLINE YELLOW	70 S.F.
PARKING STRIPE YELLOW	46 S.F.
TOTAL MARKING	643 S.F.

PARKING BLOCK NOTES

ALL PARKING BLOCKS SHALL BE STANDARD MANUFACTURED FORMED CONCRETE PARKING BLOCKS WITH A MINIMUM OF TWO ANCHOR HOLES PROVIDED.

POINTED SMOOTH STEEL DOWELS SHALL BE DRIVEN THROUGH HOLES DRILLED IN THE PROPOSED PAVEMENT TO ANCHOR THE BLOCKS. DOWELS SHALL BE DRIVEN FLUSH WITH THE TOP OF THE CONCRETE BLOCK. NO DAMAGED OR CRACKED PARKING BLOCKS WILL BE ACCEPTED.

THE PARKING BLOCKS WILL BE PAINTED YELLOW IN COLOR.

ALL PARKING BLOCKS TO BE PAID FOR SHALL BE NUMBER OF EACH FURNISHED, INSTALLED, ANCHORED AND ACCEPTED BY THE RESIDENT ENGINEER.

PAYMENT WILL BE MADE AT THE CONTRACT UNIT PRICE BID FOR PARKING BLOCKS. THIS PRICE SHALL BE FULL COMPENSATION FOR FURNISHING ALL LABOR, EQUIPMENT AND TOOLS NECESSARY TO INSTALL AND ANCHOR THE BLOCKS, AND FOR ALL INCIDENTALS NECESSARY TO COMPLETE THIS ITEM OF WORK. PAYMENT FOR THE PARKING BLOCKS WILL BE UNDER ITEM:

AR910410 "PARKING BLOCKS" _____ 8 EACH.

PAVEMENT MARKING-WATERBORNE (AR620520)

THE PAVEMENT MARKING-WATERBORNE (620) SHALL BE PLACED IN ACCORDANCE WITH ITEM 620 "PAVEMENT MARKING" AS STATED ON PAGE 77 OF THE SUPPLEMENTAL SPECIFICATIONS AND RECURRING SPECIAL PROVISIONS, ADOPTED JANUARY 1, 2003.

ALL PAVEMENT MARKING SHALL BE SOLID, WHITE AND YELLOW IN COLOR AND APPLIED IN TWO APPLICATIONS.

ALL PROPOSED MARKING WILL BE COMPLETED IN ACCORDANCE WITH THE DETAILS SHOWN ON THE CONSTRUCTION PLANS.

GLASS BEADS SHALL BE REQUIRED ONLY ON THE SECOND APPLICATION.

CUT-OFF SHEETS WILL BE REQUIRED TO INSURE STRAIGHT EDGES.

PRIOR TO THE APPLICATION OF PAVEMENT MARKING, THE CONTRACTOR IS REQUIRED TO CLEAN THE PAVEMENT OF DIRT, DEBRIS, AND CURING COMPOUND TO THE SATISFACTION OF THE RESIDENT ENGINEER.

THE PROPOSED MARKING WILL BE PAID FOR UNDER ITEM:
AR620520 PAVEMENT MARKING-WATERBORNE _____ 643 S.F.

DATE	REVISION	BY

ST. LOUIS REGIONAL AIRPORT

EAST ALTON, ILLINOIS

ILL. PROJ.: ALN-3355

HEI Project No. 637-04RDD	Scale 1"=30'	Date 03/08/04
Filename R-151MRK.DWG		
LAYOUT	TLW	03/08/04
DRAWN	TLW	03/08/04
REVIEWED	WJM	06/23/04

Hanson Professional Services Inc.
1525 South Sixth Street
Springfield, IL 62761
Office: Natick, MA

CONSTRUCT T-HANGAR ACCESS ROAD

PROPOSED MARKING PLAN

FEB 15, 2005 11:47 AM DPE I:\AIRPORTS\STLOUIS\B37-04RDR\AIRPORT\SHEETS\AR-151MRK.DWG - MARKING