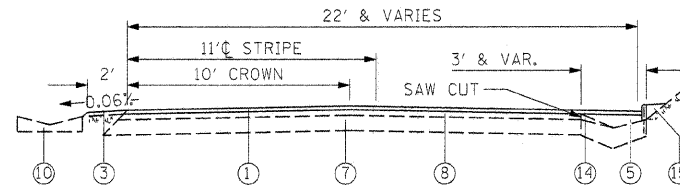
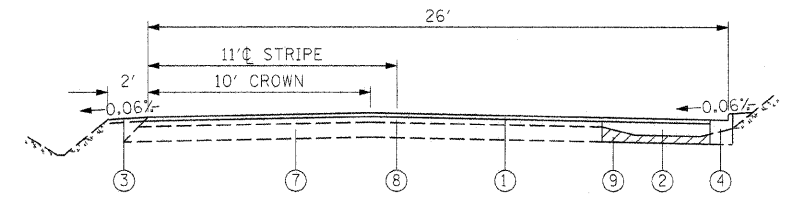


LEGEND

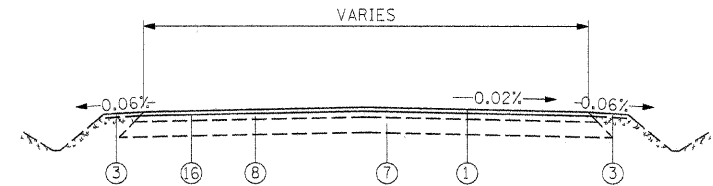
- ① PROPOSED HOT-MIX ASPHALT SURFACE COURSE, MIX C, N 70, 2"
- ② PROPOSED 10" AGGREGATE BASE COURSE
- ③ PROPOSED EARTH SHOULDERS
- ④ PROPOSED COMBINATION CONCRETE CURB AND GUTTER, TYPE B 6.12
- ⑤ PROPOSED LEVELING BINDER HAND METHOD, N 70
- ⑥ PROPOSED AGGREGATE BASE COURSE TYPE B
- ⑦ EXISTING AGGREGATE BASE COURSE (UNKNOWN DEPTH)
- ⑧ EXISTING ASPHALT SURFACE (UNKNOWN DEPTH)
- ⑨ EXISTING GUTTER REMOVAL
- ⑩ EXISTING CONCRETE GUTTER
- ⑪ MILL SURFACE & LEAVE MILLINGS IN PLACE
- ⑫ PROPOSED CULVERT
- ⑬ EXISTING PARKING BLOCK
- ⑭ REMOVE EXISTING ASPHALT IN GUTTER (VARIOUS DEPTH)
- ⑮ PROPOSED CONCRETE CURB, TYPE B (DOWELLED)
- ⑯ PROPOSED 4" AGGREGATE BASE COURSE
- ⑰ SCARIFY EXISTING SURFACE
- ⑱ REMOVE AND REINSTALL PARKING BLOCK



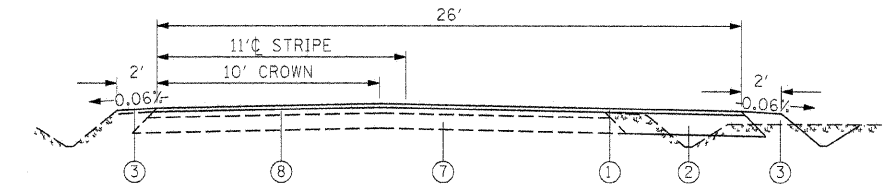
STA. 91+34 TO STA. 94+36
 STA. 95+30 TO STA. 96+10
 STA. 103+89 TO STA. 104+87
 STA. 139+00 TO STA. 140+55
 STA. 143+72 TO STA. 146+02
 STA. 150+60 TO STA. 152+94
 STA. 153+49 TO STA. 154+60
 STA. 155+64 TO STA. 157+36
 STA. 172+50 TO STA. 179+11
 STA. 180+13 TO STA. 186+54
 STA. 258+39 TO STA. 259+85



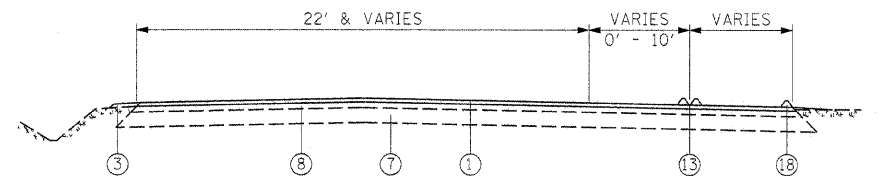
STA. 41+69 TO STA. 47+95



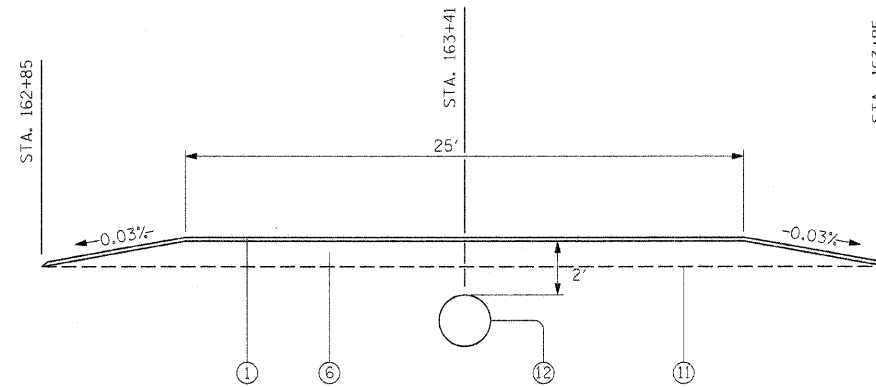
STA. 10+12.06 TO STA. 41+69



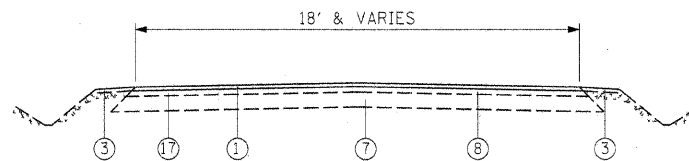
STA. 47+95 TO STA. 62+00



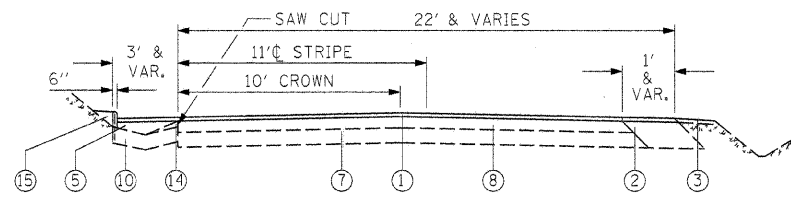
STA. 64+18 TO STA. 91+34
 STA. 94+36 TO STA. 95+30
 STA. 103+20 TO STA. 103+89
 STA. 104+87 TO STA. 130+00
 STA. 132+00 TO STA. 139+00



STA. 162+85 TO STA. 163+95



STA. 62+00 TO STA. 64+18
 STA. 130+00 TO STA. 132+00
 STA. 212+77 TO STA. 223+97
 STA. 247+00 TO STA. 253+00
 BIG OAKS ROAD STA. 600+15 TO STA. 603+68.16
 STA. 650+00 TO STA. 653+97



STA. 140+55 TO STA. 143+72
 STA. 146+02 TO STA. 150+60
 STA. 152+94 TO STA. 153+49
 STA. 154+60 TO STA. 155+64
 STA. 157+36 TO STA. 172+58
 STA. 179+11 TO STA. 180+13
 STA. 186+54 TO STA. 212+77
 STA. 223+97 TO STA. 247+00
 STA. 253+00 TO STA. 254+00
 STA. 254+00 TO STA. 258+39
 STA. 259+85 TO STA. 264+28
 STA. 264+28 TO STA. 266+33
 BIG OAKS ROAD STA. 608+08 TO STA. 619+23 (20' WIDTH AND VARIES)

FILE NAME =	USER NAME = #USER#	DESIGNED - R.H.D.	REVISED -	STATE OF ILLINOIS DEPARTMENT OF TRANSPORTATION	ARGYLE LAKE STATE PARK TYPICAL SECTIONS			F.A. RTE.	SECTION	COUNTY	TOTAL SHEETS	SHEET NO.
#FILE#		DRAWN - J.T.T.	REVISED -		SCALE: VARIES	SHEET NO. 4 OF 162 SHEETS	STA.	TO STA.	ARGYLE LAKE STATE PARK	MCDONOUGH	162	4
	PLOT SCALE = #SCALE#	CHECKED - T.T.P.	REVISED -					CONTRACT NO. 46158				
	PLOT DATE = #DATE#	DATE - 12/09/10	REVISED -					FED. ROAD DIST. NO.		ILLINOIS FED. AID PROJECT		