

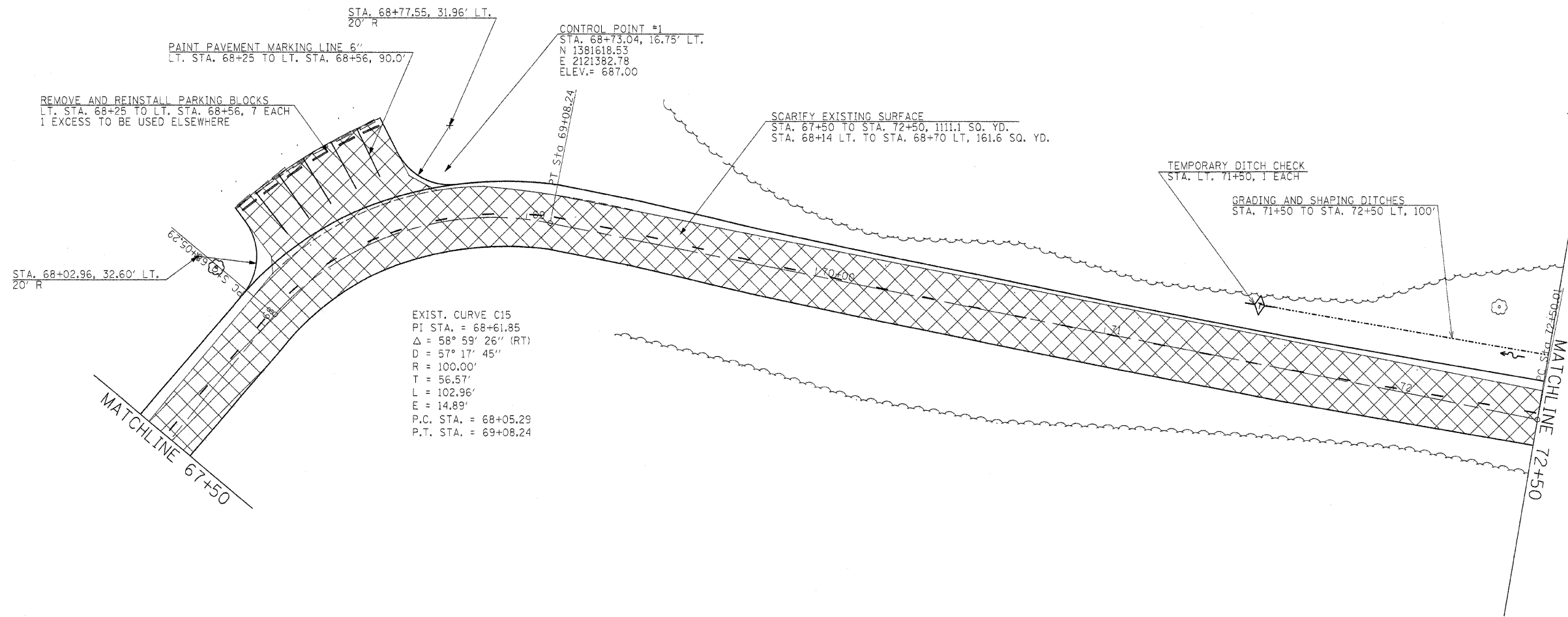


-  SCARIFY EXISTING SURFACE
-  TEMPORARY DITCH CHECK



FILE NAME =	USER NAME = #USER#	DESIGNED - R.H.D.	REVISED -
#FILEL#		DRAWN - J.T.T.	REVISED -
	PLOT SCALE = #SCALE#	CHECKED - T.T.P.	REVISED -
	PLOT DATE = #DATE#	DATE - 12/09/10	REVISED -

**STATE OF ILLINOIS
DEPARTMENT OF TRANSPORTATION**

**ARGYLE LAKE STATE PARK
MAIN ROAD**

SCALE: 1" = 20' SHEET NO. 30 OF 162 SHEETS STA. 67+50 TO STA. 72+50

F.A. RTE.	SECTION	COUNTY	TOTAL SHEETS	SHEET NO.
	ARGYLE LAKE STATE PARK	MCDONOUGH	162	30
CONTRACT NO. 46158				
FED. ROAD DIST. NO. ILLINOIS FED. AID PROJECT				