


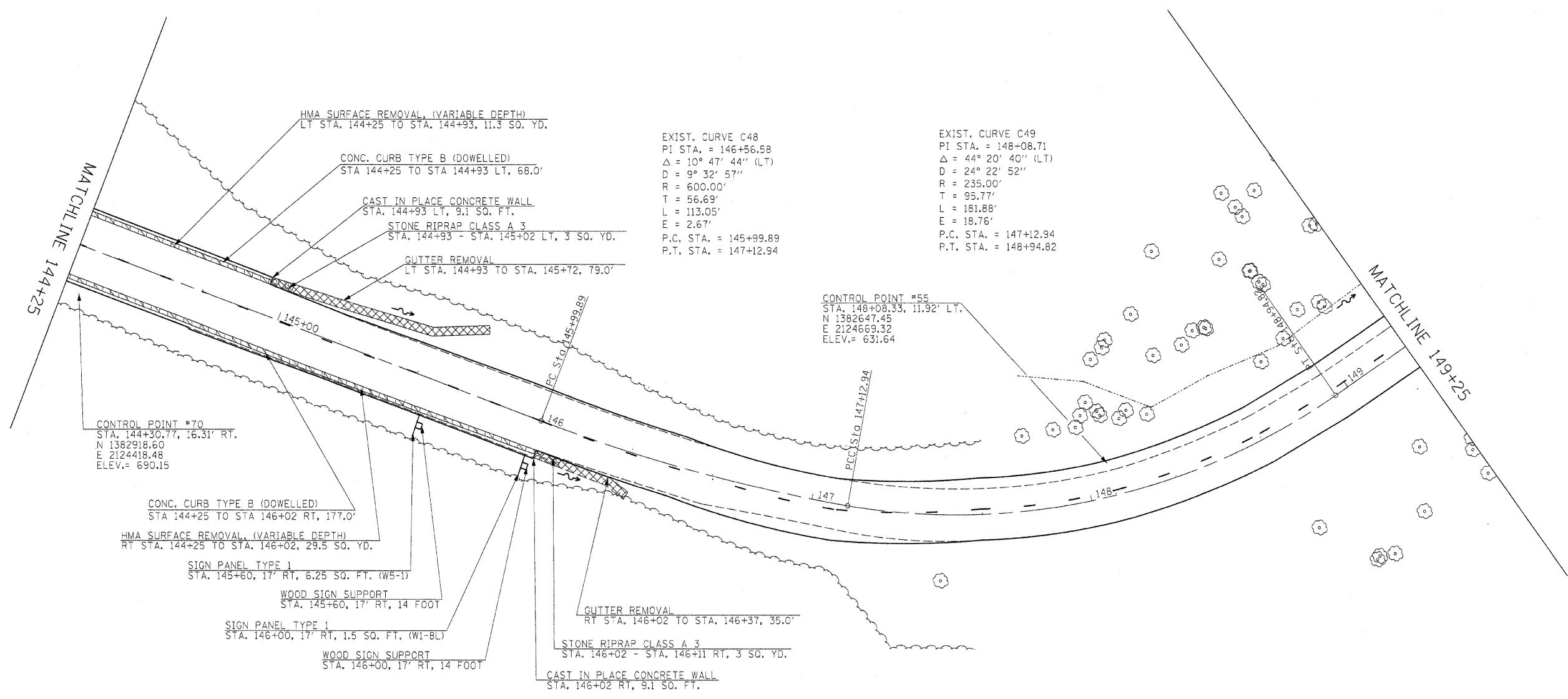




-  STONE RIPRAP
-  SURFACE REMOVAL (VARIABLE DEPTH)
-  GUTTER REMOVAL



FILE NAME = #FILE#	USER NAME = #USER#	DESIGNED - R.H.D.	REVISED -	<b>STATE OF ILLINOIS DEPARTMENT OF TRANSPORTATION</b>	<b>ARGYLE LAKE STATE PARK MAIN ROAD</b>			F.A. RTE.	SECTION	COUNTY	TOTAL SHEETS	SHEET NO.
	PLOT SCALE = #SCALE#	DRAWN - J.T.T.	REVISED -					ARGYLE LAKE STATE PARK	MCDONOUGH	162	44	
PLOT DATE = #DATE#	CHECKED - T.T.P.	REVISED -	REVISED -	SCALE: 1" = 20'    SHEET NO. 44 OF 162 SHEETS    STA. 144+25 TO STA. 149+25			CONTRACT NO. 46158					
	DATE - 12/09/10	REVISED -	REVISED -	FED. ROAD DIST. NO.    ILLINOIS FED. AID PROJECT								