

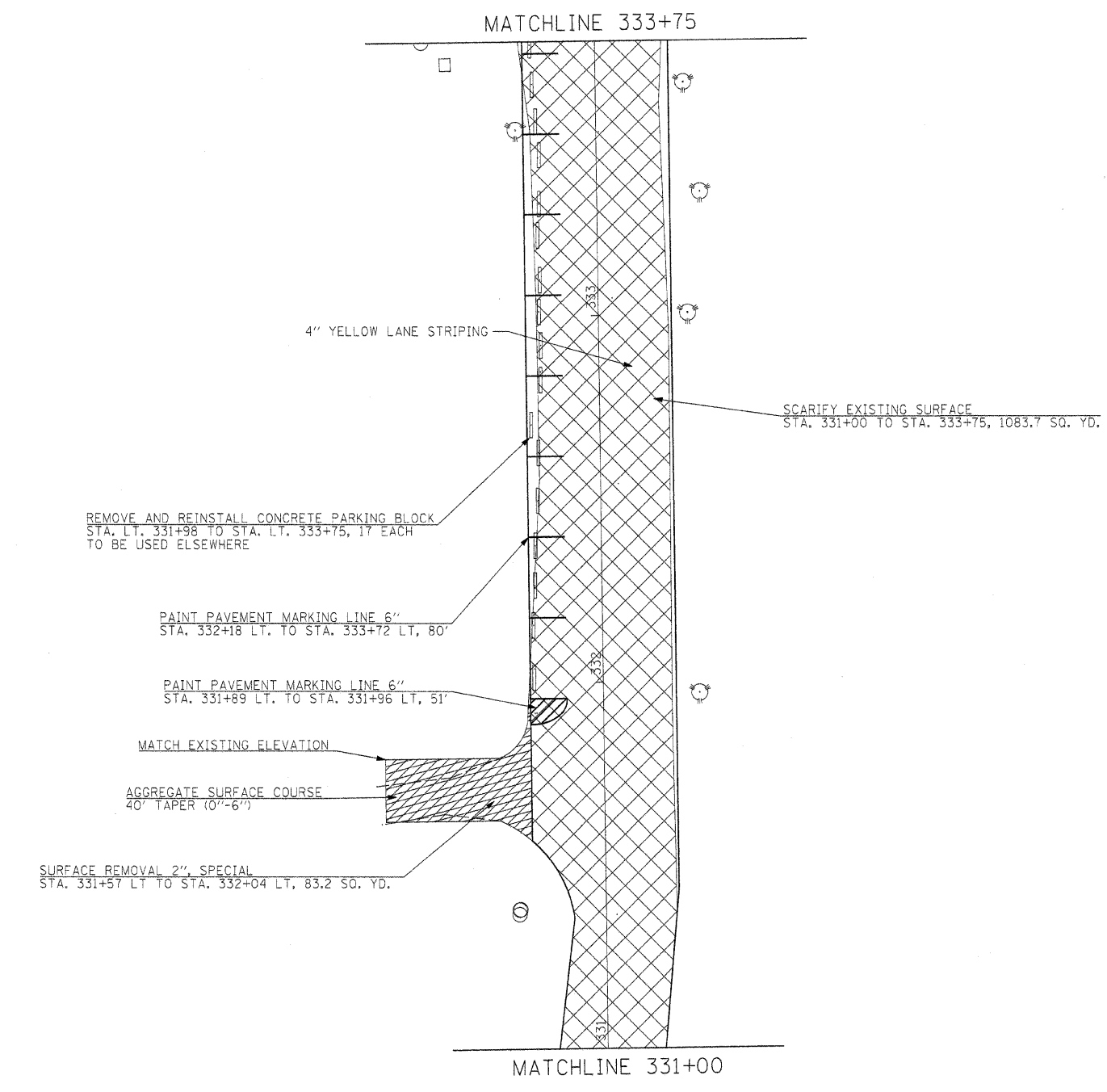


-  SCARIFY EXISTING SURFACE
-  SURFACE REMOVAL 2" - SPECIAL



FILE NAME = #FILEL#	USER NAME = #USER#	DESIGNED - R.H.D.	REVISED -	STATE OF ILLINOIS DEPARTMENT OF TRANSPORTATION	ARGYLE LAKE STATE PARK SIDE ROAD			F.A. RTE.	SECTION	COUNTY	TOTAL SHEETS	SHEET NO.
	PLOT SCALE = #SCALE#	DRAWN - J.T.T.	REVISED -		ARGYLE LAKE STATE PARK	MCDONOUGH	162	71				
PLOT DATE = #DATE#	CHECKED - T.T.P.	REVISED -	SCALE: 1" = 20'		SHEET NO. 71 OF 162 SHEETS	STA. 331+00 TO STA. 333+75	CONTRACT NO. 46158					
	DATE - 12/09/10	REVISED -			FED. ROAD DIST. NO. [ILLINOIS] FED. AID PROJECT							