
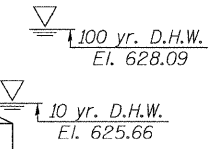


INDEX OF SHEETS
 1. General Plan and Elevation
 2.-3. Culvert Details

Guardrail (Mount to culvert in accordance with Standard 630101-08)



NAME PLATE
 (Std. 515001)
 STA. 135+67.51
 BUILT 20__ BY
 McDONOUGH COUNTY
 ARGYLE LAKE STATE PARK
 PARK ROADS
 STR. NO. 055-2507
 LOADING HS20-44

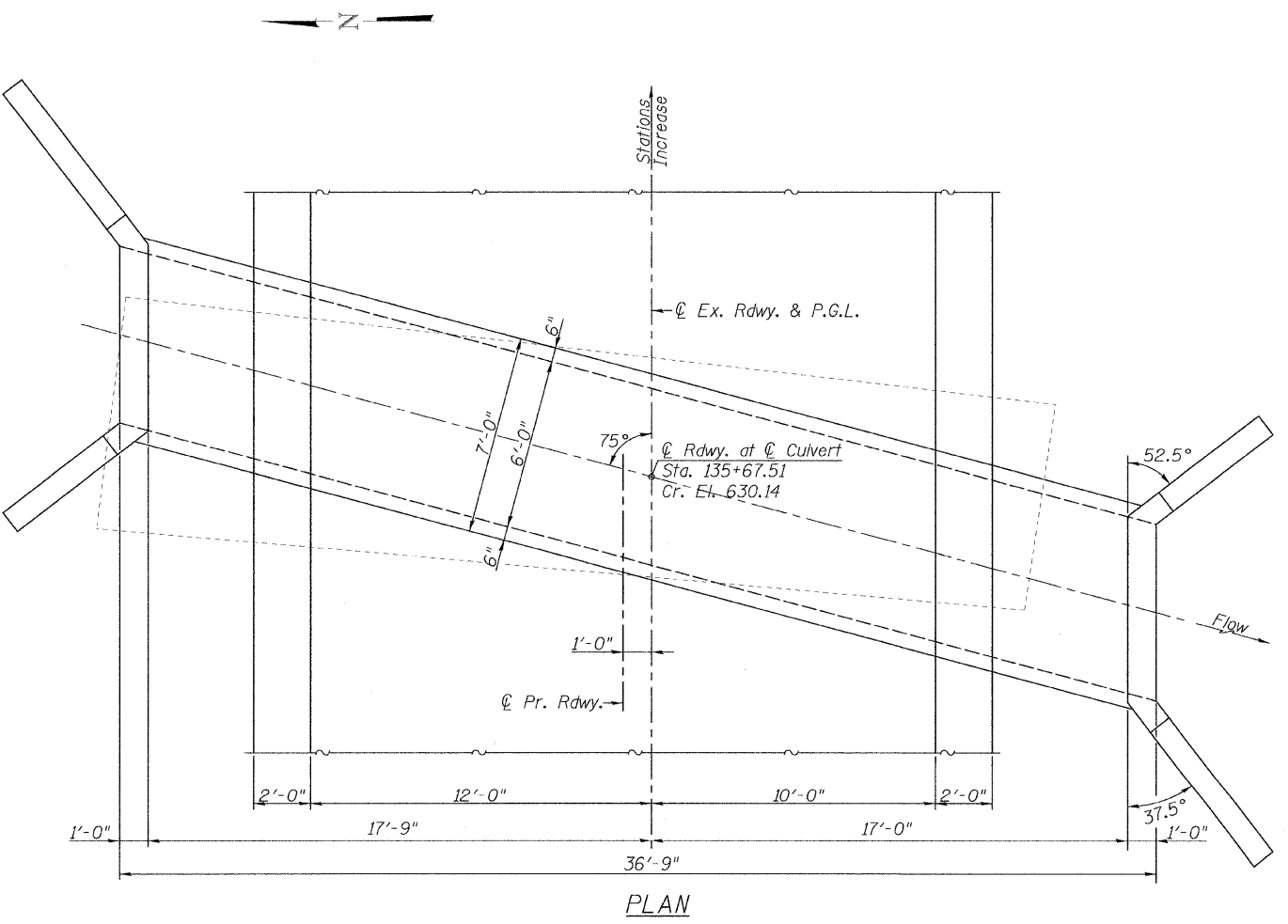
TOTAL BILL OF MATERIAL

ITEM	UNIT	TOTAL
Concrete Box Culverts	Cu. Yd.	28.6
Reinforcement Bars	Lb.	5360
Name Plates	Each	1
Granular Culvert Backfill	Cu. Yd.	62
Steel Plate Beam Guardrail, Attached to Structures	Foot	15

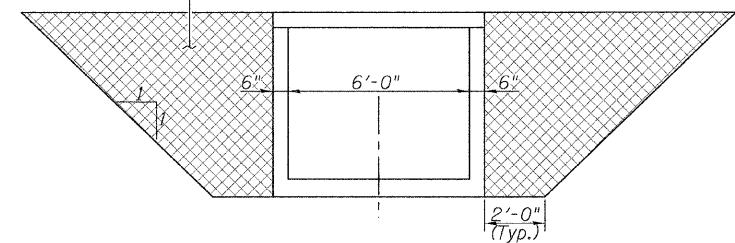
WATERWAY INFORMATION

Flood	Freq. Yr.	Q C.F.S.	Opening Sq. Ft.		Natural H.W.E.	Head - ft.		Headwater EL	
			Exist.	Prop.		Exist.	Prop.	Exist.	Prop.
Drainage Area = 0.5 Sq. Mi. Ex. Low Grade Elev. 628.31 Pr. Low Grade Elev. 628.48									
Design	10	169	22.8	25.5	625.66	2.24	0.76	627.90	626.42
	25	278	29.4/5.9	39.4	626.63	3.00	0.87	629.63	627.50
	50	385	36.7/37.2	50.4/0.8	627.34	2.97	1.20	630.31	628.54
Base	100	528	36.7/79.6	65.8/30.1	628.09	2.87	1.87	630.96	629.96

Culvert/Overtopping Max. 10 Year Velocity through Existing Culverts = 6.0 fps
 10 Year Velocity at Box Culvert Outlet = 5.9 fps
 10 Year Velocity at Elliptical Culvert Outlet = 2.6 fps



Granular Culvert Backfill within the limits of the proposed roadway and shoulders (26' total length). Outside limits of shoulders, the culvert shall be backfilled in accordance with Section 502 of the Standard Specifications.



DESIGN SPECIFICATIONS

2002 AASHTO Standard Specifications for Highway Bridges.

DESIGN STRESSES

FIELD UNITS


f'c = 3,500 psi
 fy = 60,000 psi (Reinforcement)

LOADING HS20-44

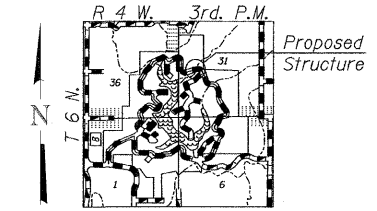
Allow 50#/sq. ft. for future wearing surface.

GENERAL NOTES

1. Reinforcement bar shall conform to the requirements of ASTM A 706 Gr. 60. See Special Provisions.
2. See Roadway Plans for layout of riprap and riprap quantities
3. All construction joints shall be bonded.
4. Exposed edges shall have a 3/4" chamfer.
5. At least 8 ft. of barrel shall be poured monolithically with the wingwalls.
6. Precast alternative is not allowed.

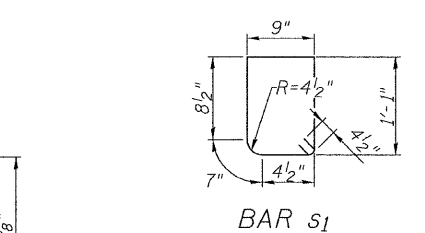
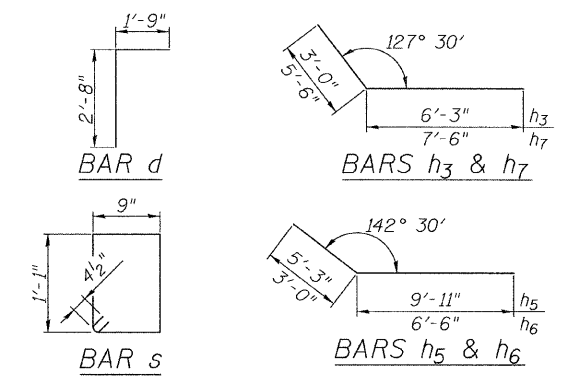
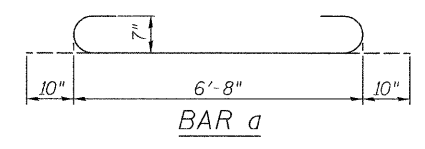
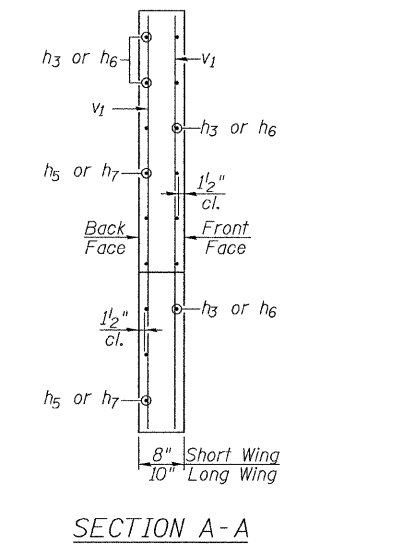
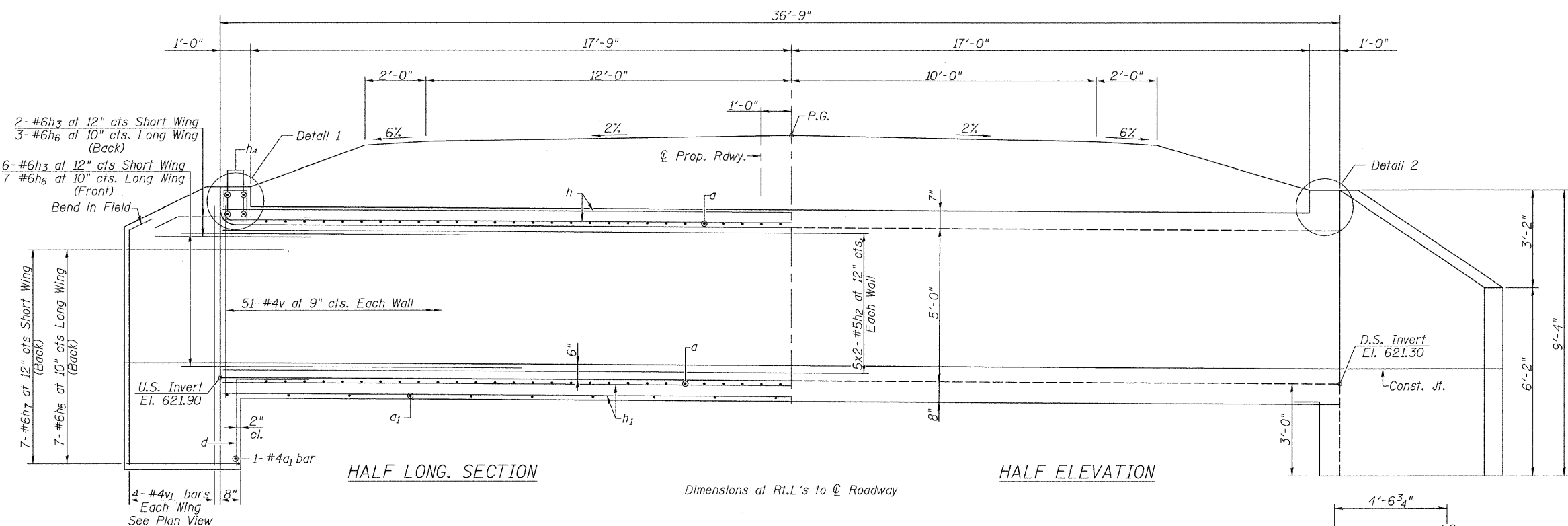


Mark A. Henderson 12-8-2010
 Expiration 11/30/2012



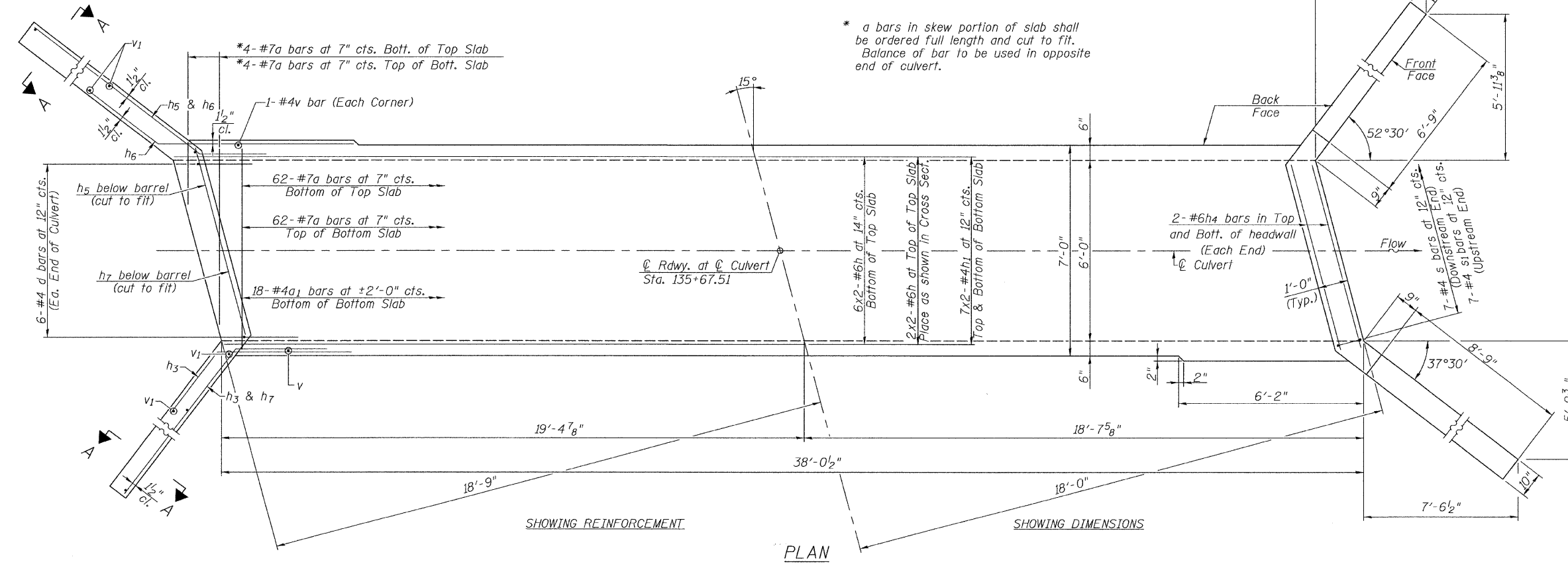
GENERAL PLAN & ELEVATION
 ARGYLE LAKE STATE PARK
 OVER TRIBUTARY TO ARGYLE LAKE
 McDONOUGH COUNTY
 STA. 135+67.51
 STRUCTURE NO.055-2507

Allen Henderson & Associates, Inc. Civil and Structural Engineers Springfield, IL. 62703 Phone: (217)544-8033 IL Design Firm No. 184-001907	SHEET NO. 1	RTE.	SECTION	COUNTY	TOTAL SHEETS	SHEET NO.
	3 SHEETS	*	ARGYLE LAKE STATE PARK	McDONOUGH	162	101
		*	PARK ROADS	CONTRACT NO. 46158		
		FED. ROAD DIST. NO.	ILLINOIS JOB NO. C-30-005-11			



MIN. LAP
 #4 = 1'-4"
 #5 = 1'-8"
 #6 = 2'-0"

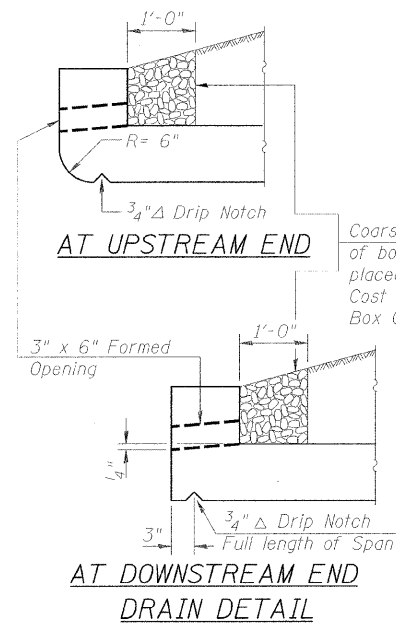
CULVERT DETAILS
 STRUCTURE NO. 055-2507



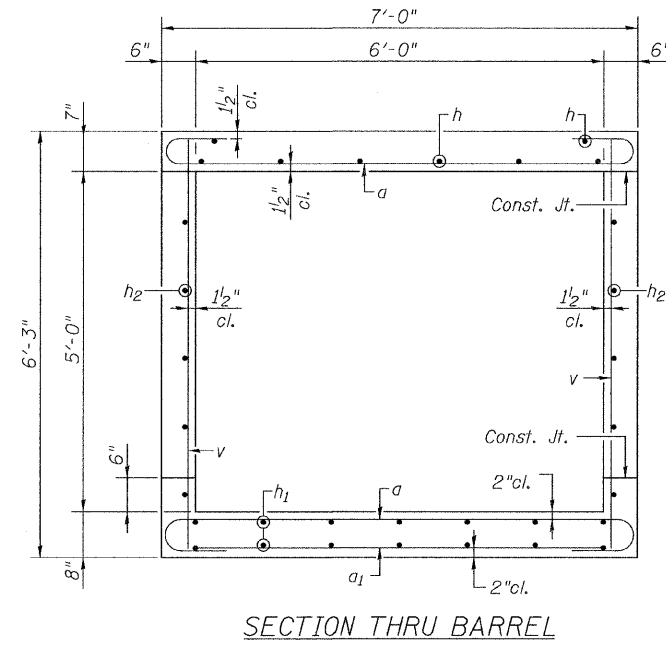
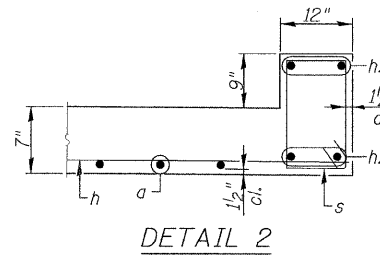
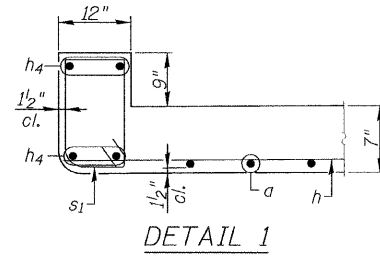
* a bars in skew portion of slab shall be ordered full length and cut to fit. Balance of bar to be used in opposite end of culvert.

NOTES:
 See Sheet 3 of 3 for Detail 1 and Detail 2

	Allen Henderson & Associates, Inc. Civil and Structural Engineers Springfield, IL. 62703 Phone: (217)544-8033 IL. Design Firm No. 184-001907		SHEET NO. 2	RTE.	SECTION	COUNTY	TOTAL SHEETS	SHEET NO.
			3 SHEETS	*	ARGYLE LAKE STATE PARK	McDONOUGH	162	102
				*	PARK ROADS	CONTRACT NO. 46158		
				FED. ROAD DIST. NO.	ILLINOIS JOB NO. C-30-005-11			




Coarse aggregate full length of both headwalls. To be placed by Grading Contractor. Cost included with Concrete Box Culverts.

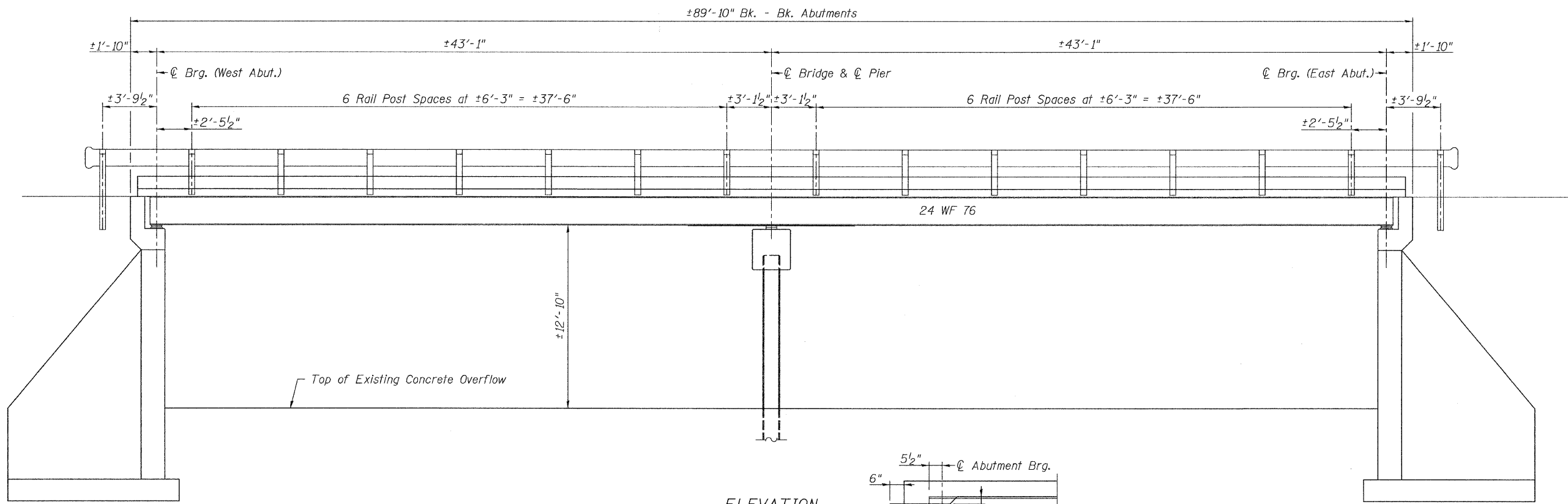


BILL OF MATERIAL

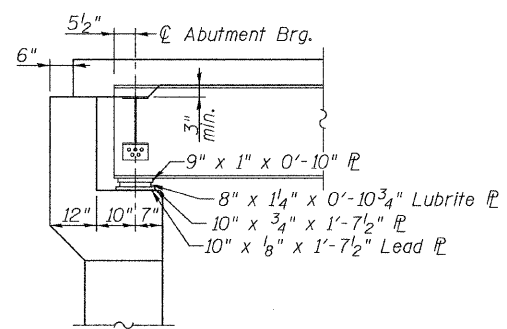
Bar	No.	Size	Length	Shape
a	132	#7	8'-4"	—
a ₁	20	#4	6'-8"	—
d	12	#4	4'-5"	—
h	16	#6	19'-10"	—
h ₁	28	#4	19'-6"	—
h ₂	20	#5	19'-8"	—
h ₃	16	#6	9'-3"	—
h ₄	8	#6	6'-4"	—
h ₅	14	#6	15'-2"	—
h ₆	20	#6	9'-6"	—
h ₇	14	#6	13'-0"	—
s	7	#4	4'-5"	—
s ₁	7	#4	4'-3"	—
v	106	#4	5'-11"	—
v ₁	16	#4	8'-11"	—
Concrete Box Culverts			Cu. Yd.	28.6
Reinforcement Bars			Pound	5360

CULVERT DETAILS
STRUCTURE NO. 055-2507

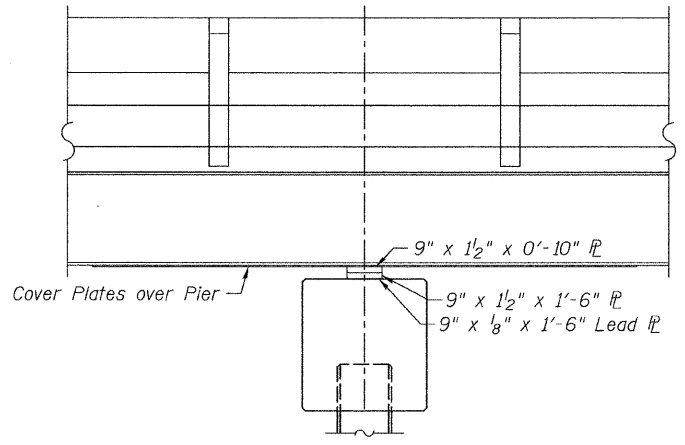
 Allen Henderson & Associates, Inc. Civil and Structural Engineers Springfield, IL. 62703 Phone: (217)544-8033 IL Design Firm No. 184-001907	SHEET NO. 3	RTE.	SECTION	COUNTY	TOTAL SHEETS	SHEET NO.
	3 SHEETS	*	ARGYLE LAKE STATE PARK	McDONOUGH	162	103
		*	PARK ROADS	CONTRACT NO. 46158		
		FED. ROAD DIST. NO. _	ILLINOIS JOB NO. C-30-055-11			



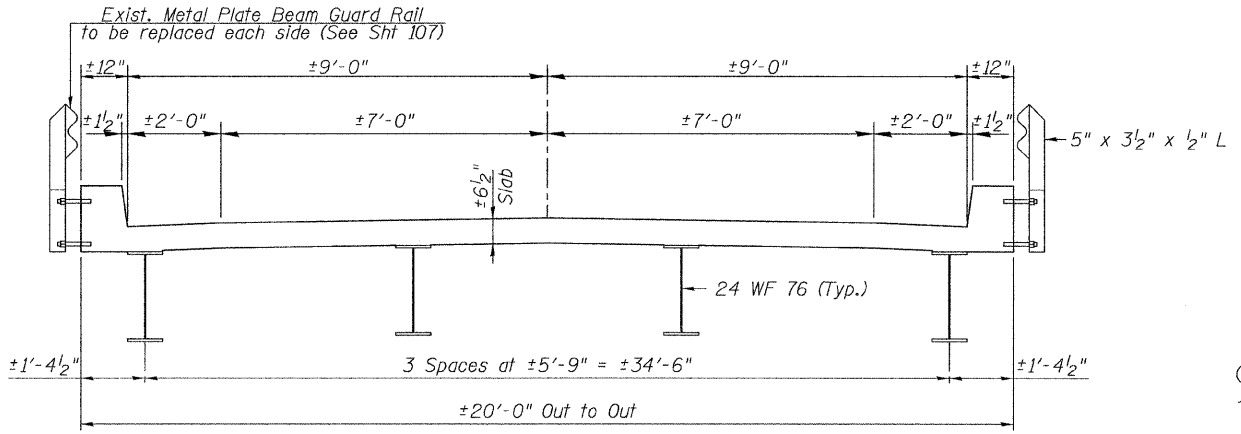
ELEVATION



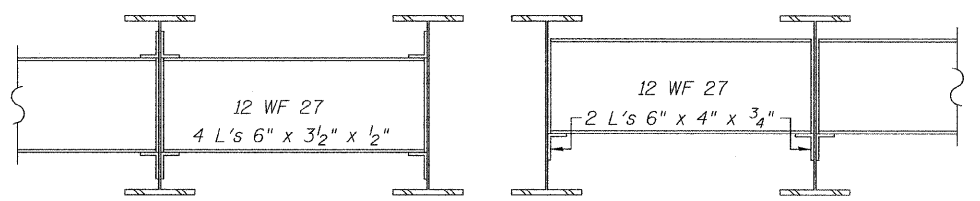
SECTION THRU ABUTMENT



SECTION THRU PIER



CROSS SECTION



INTERIOR DIAPHRAMS
(9 - Total)


ABUTMENT DIAPHRAMS
(6 - Total)

SUMMARY OF QUANTITIES

Item	Unit	Quantity
Cleaning and Painting Steel Bridge	L. Sum	1
Containment and Disposal of Lead Paint Cleaning Residues	L. Sum	1

GENERAL NOTES

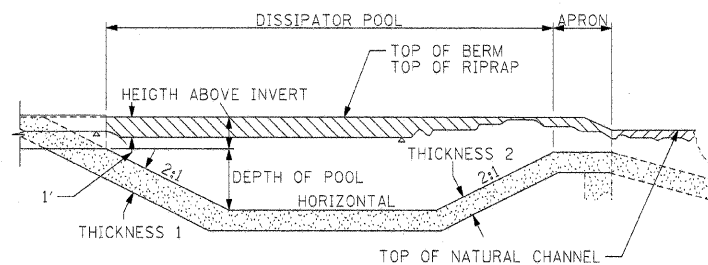
- Cleaning and painting of the existing structural steel shall be as specified in the special provision for "Cleaning and Painting Existing Steel Structures. All existing steel shall be cleaned per Near White Blast Cleaning - SSPC-SP10. All existing steel shall be painted according to the requirements of Paint System 1 - OZ/E/U. The color of the final finish coat for all interior steel surfaces shall be Gray, Munsell No. 5B 7/1. The color of the final finish coat for the exterior and bottom flange of the fascia beams shall be Gray, Munsell No. 5B 7/1.
- A minimum of 1 air monitor will be required to monitor abrasive blasting operations at this site. See special provisions for Containment and Disposal of Lead Paint Cleaning Residues.
- All steel beams, diaphragms and bearings shall be cleaned and painted. The estimated total area to be painted for the structure is 2490 square feet.



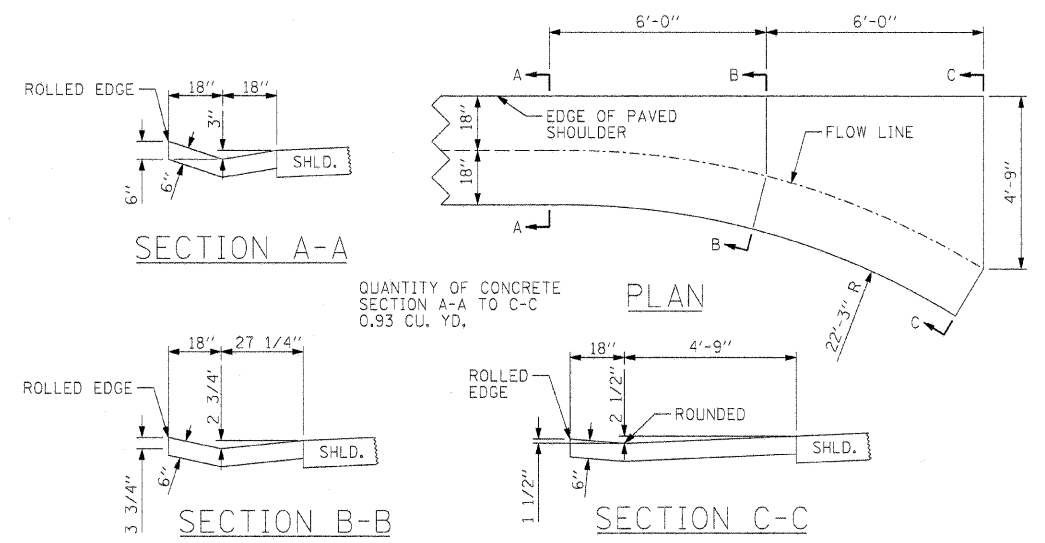
Mark A. Henderson 12/18/2010
Expiration 11/30/2012

PAINTING DETAILS
SPILLWAY BRIDGE
ARGYLE LAKE STATE PARK
McDONOUGH COUNTY

<p>Allen Henderson & Associates, Inc. Civil and Structural Engineers Springfield, IL. 62703 Phone: (217)544-8033 IL. Design Firm No. 184-001907</p>	SHEET NO. 1	RTE.	SECTION	COUNTY	TOTAL SHEETS	SHEET NO.
	1 SHEETS	*	ARGYLE LAKE STATE PARK	McDONOUGH	162	104
		*	PARK ROADS	CONTRACT NO. 46158		
		FED. ROAD DIST. NO. _	ILLINOIS	JOB NO. C-30-055-11		



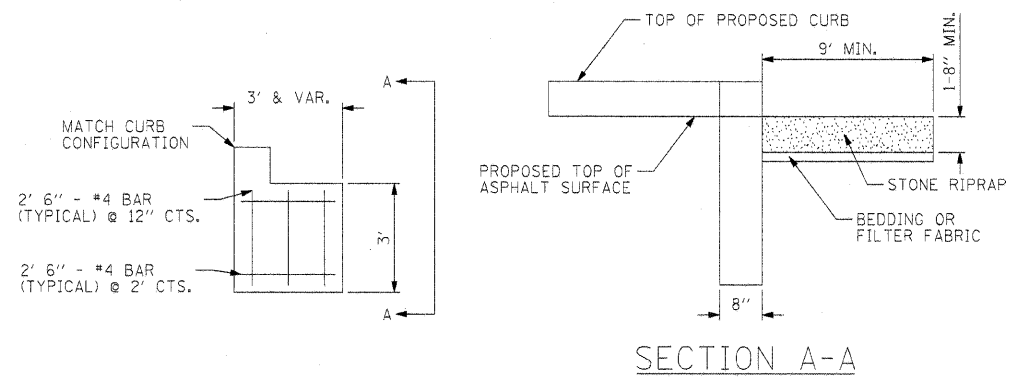
PLUNGE POOL SECTION
NOT TO SCALE



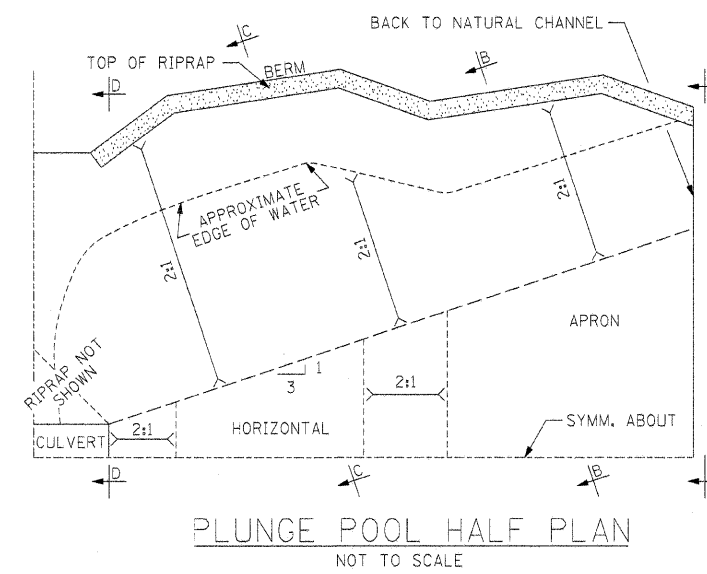
GUTTER INLET
NOT TO SCALE

RIPRAP BASIN SIZING

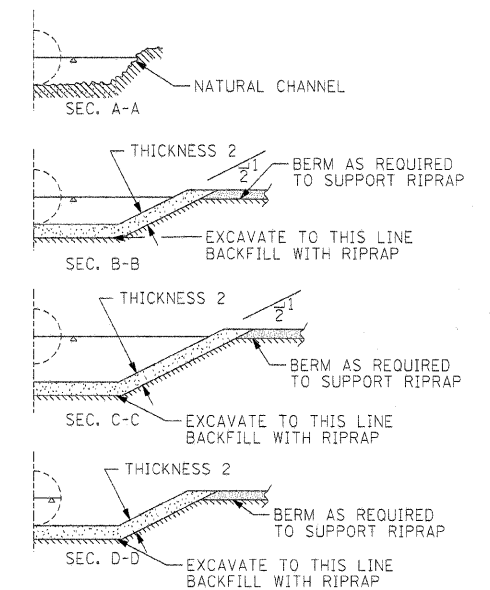
STATION LOCATION	PIPE SIZE	RIPRAP AREA (SQ. YD.)	POOL LENGTH (FEET)	APRON LENGTH (FEET)	DEPTH OF POOL (FEET)	HEIGHT ABOVE INVERT (FEET)	RIPRAP GRAD.	THICK. 1 (FEET)	THICK. 2 (FEET)
RT. 49+08	54"	19 (14.25X12)	8.6		IN LAKE	2.8	RR 5	3.3	2.5
RT. 50+67	24"	7 (10.5X8)	6.9		IN LAKE	1.8	RR 3	1.7	1.3
LT. 57+46	18"	76	6	3	0.6	1.5	RR 3	1.7	1.3
RT. 58+01	36"	8 (9X8)	4.1		IN LAKE	2.9	RR 4	2.5	1.9
RT. 59+47	15"	4	9		IN LAKE	1.1	RR 3	1.7	1.3
RT. 99+79	11x8"	474	33	11	1.7	6.6	RR 6	4.0	2.9
	10x6"						RR 6	4.0	2.9
RT. 132+28	30"	31	14	4	1.2	1.9	RR 3	1.7	1.3
RT. 135+68	6x5"	123	18	6	0.0	4.7	RR 4	2.5	1.9
RT. 136+99	2@48" EQV	81	15	5	0.0	2.3	RR 4	2.5	1.9
RT. 149+68	2@66"	197	17	10	0.0	4.4	RR 6	4.0	2.9
LT. 161+62	24"	37	15	6	1.3	1.7	RR 3	1.7	1.3
LT. 163+02	24"	10	6	2	0.2	1.4	RR 3	1.7	1.3
RT. 179+46	30"	66	20	10	2.0	1.9	RR 3	1.7	1.3
RT. 249+11	24"	28	12	6	0.8	1.4	RR 3	1.7	1.3
RT. 252+29	2@48"	116	27	5	1.2	3.1	RR 5	3.3	2.5
LT. 265+13	15"	12	6	3	0.4	1.2	RR 3	1.7	1.3



CAST-IN-PLACE CONCRETE WALL
NOT TO SCALE



PLUNGE POOL HALF PLAN
NOT TO SCALE



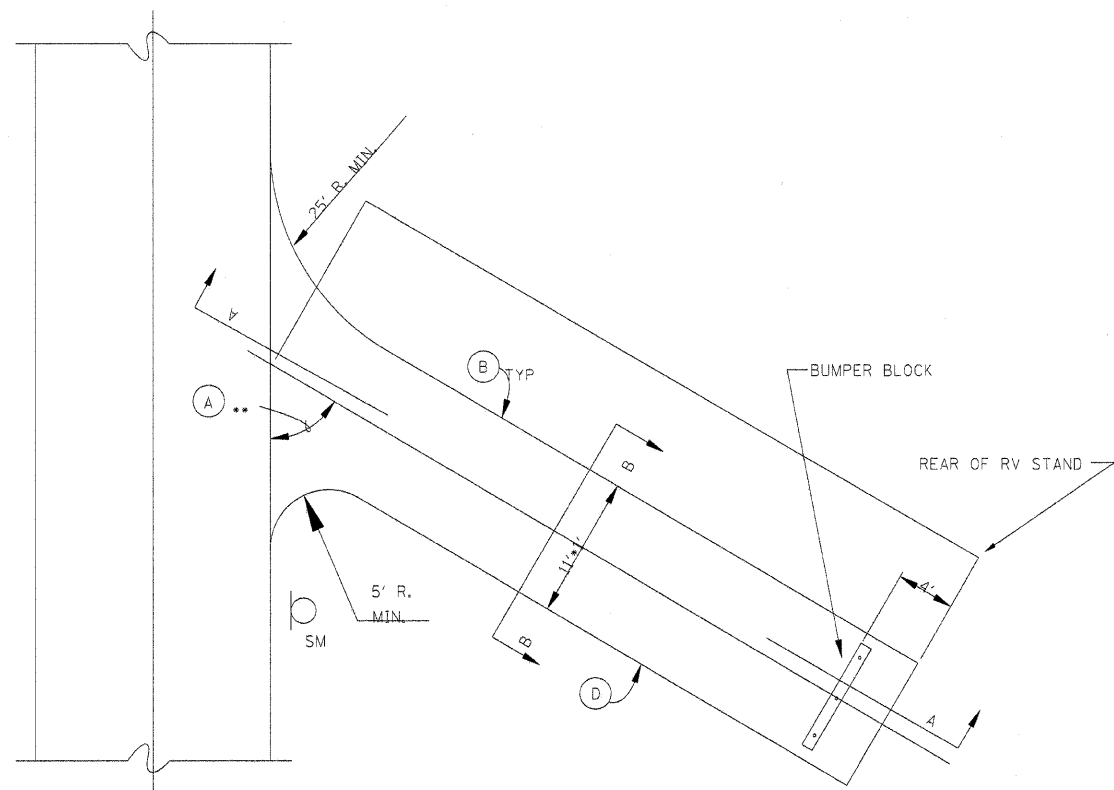
FILE NAME =	USER NAME = #USER#	DESIGNED - R.H.D.	REVISED -
#FILE#		DRAWN - J.T.T.	REVISED -
		CHECKED - T.T.P.	REVISED -
		DATE - 12/09/10	REVISED -

**STATE OF ILLINOIS
DEPARTMENT OF TRANSPORTATION**

**ARGYLE LAKE STATE PARK
DETAILS - RIP RAP**

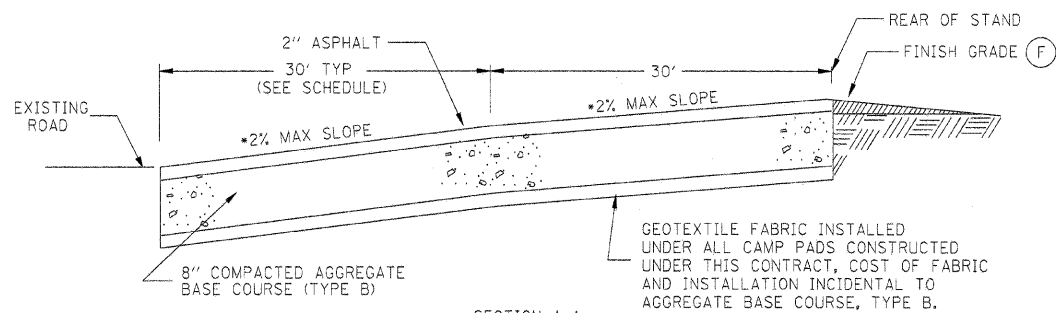
F.A. RTE.	SECTION	COUNTY	TOTAL SHEETS	SHEET NO.
	ARGYLE LAKE STATE PARK	MCDONOUGH	162	105
CONTRACT NO. 46158				
FED. ROAD DIST. NO. ILLINOIS FED. AID PROJECT				

SCALE: SHEET NO. 105 OF 162 SHEETS STA. TO STA.

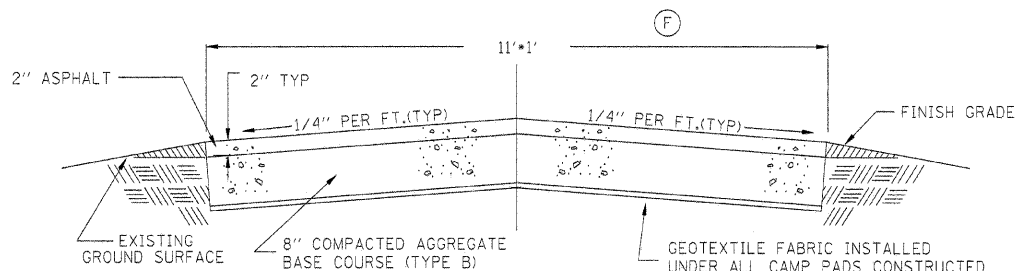


TYPICAL BACK-IN CAMPSITE
NOT TO SCALE

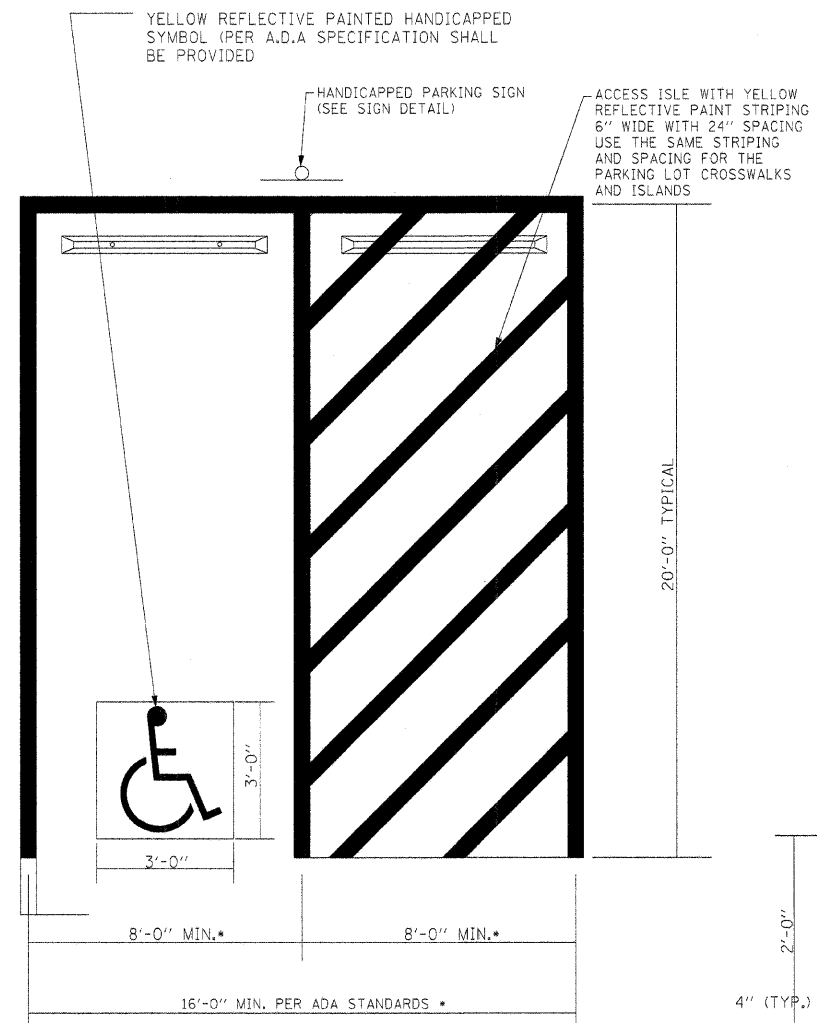
Ⓐ - SEE PLAN SHEETS FOR ARGYLE LAKE STATE PARK PROJECT



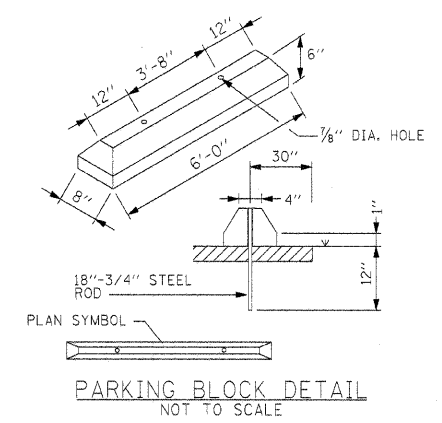
SECTION A-A
NOT TO SCALE



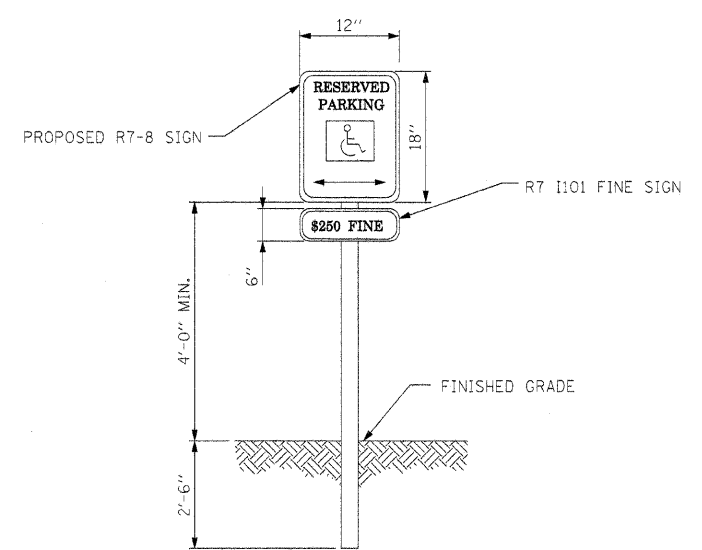
SECTION B-B
NOT TO SCALE



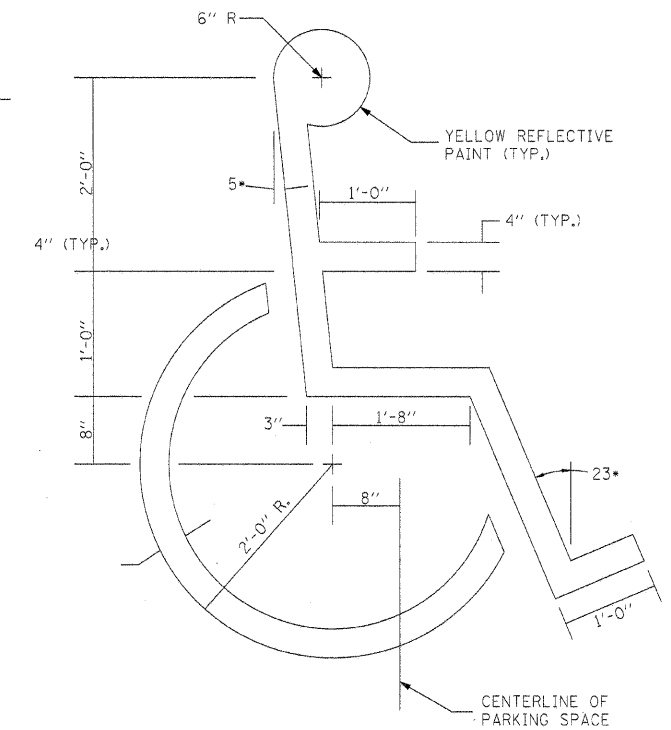
* SEE PLANS TO VERIFY DIMENSIONS



PARKING BLOCK DETAIL
NOT TO SCALE

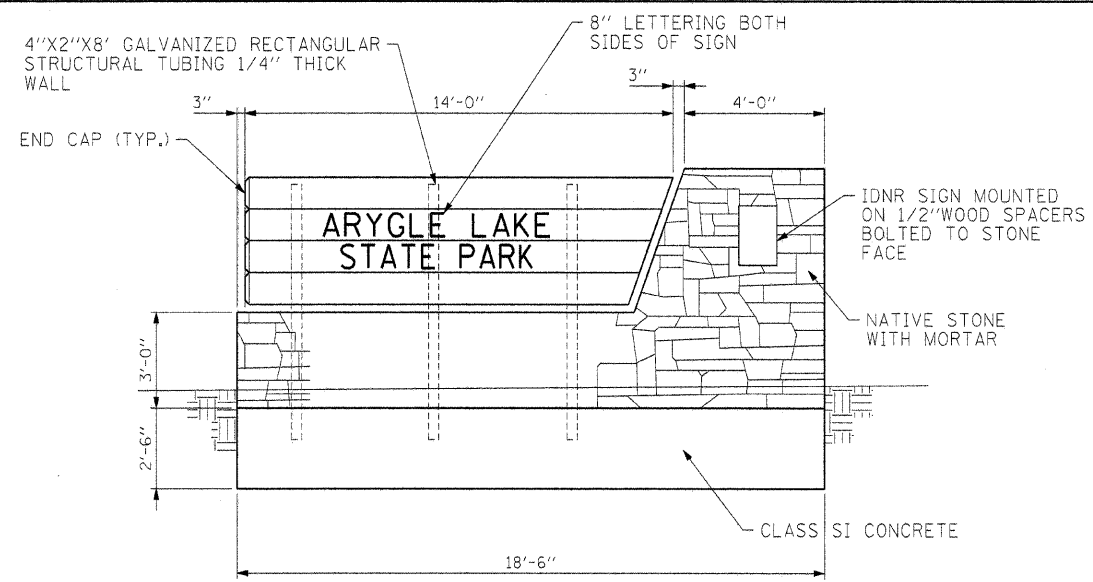


HANDICAPPED PARKING SIGNS
NOT TO SCALE

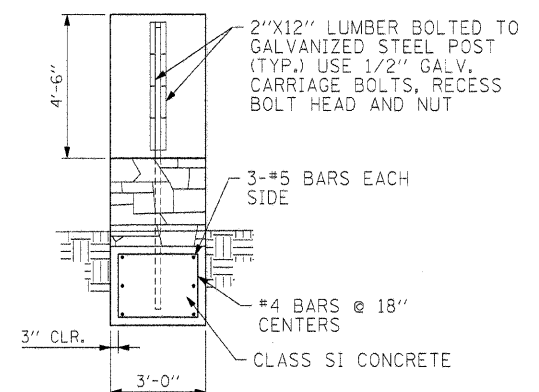


HANDICAPPED SYMBOL LAYOUT DETAIL
NOT TO SCALE

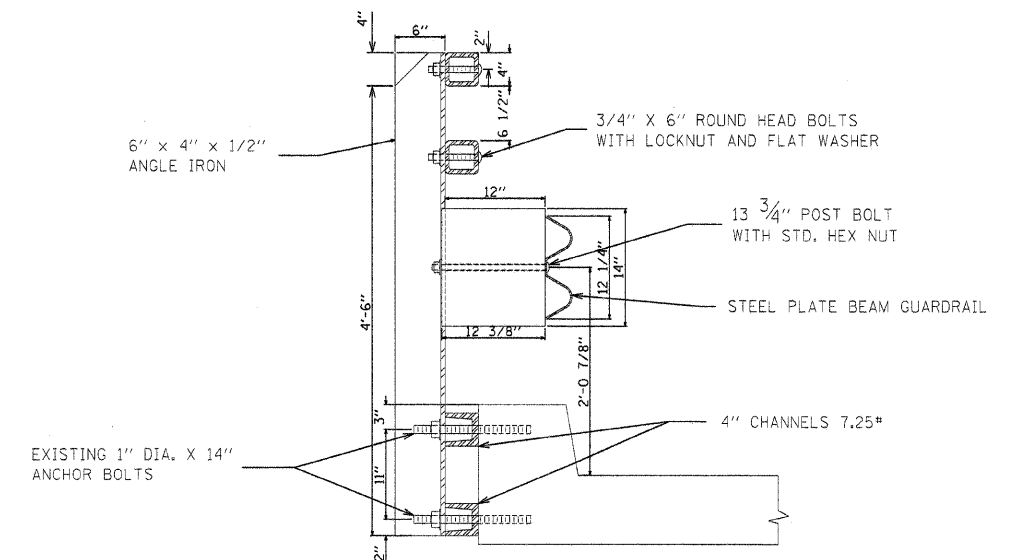
FILE NAME = #FILE#	USER NAME = #USER#	DESIGNED - R.H.D.	REVISED -	STATE OF ILLINOIS DEPARTMENT OF TRANSPORTATION	ARGYLE LAKE STATE PARK DETAILS - HANDICAP PARKING			F.A. RTE.	SECTION	COUNTY	TOTAL SHEETS	SHEET NO.
		DRAWN - S.D.K.	REVISED -		SCALE: 1"=50'	SHEET NO. 106 OF 162 SHEETS	STA.	TO STA.	ARGYLE LAKE STATE PARK	McDONOUGH	162	106
		CHECKED - T.T.P.	REVISED -		CONTRACT NO. 46158							
		DATE - 12/09/10	REVISED -		FED. ROAD DIST. NO. [ILLINOIS] FED. AID PROJECT							



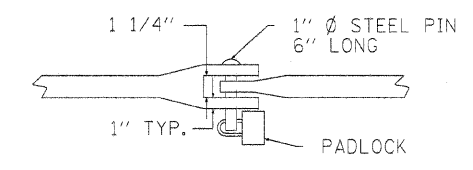
ELEVATION
NOT TO SCALE



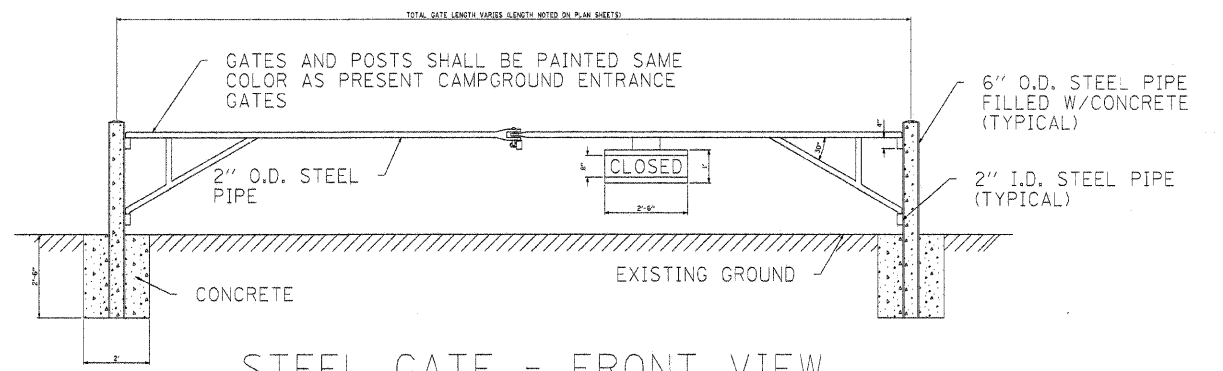
ENTRANCE SIGN
SECTION
NOT TO SCALE



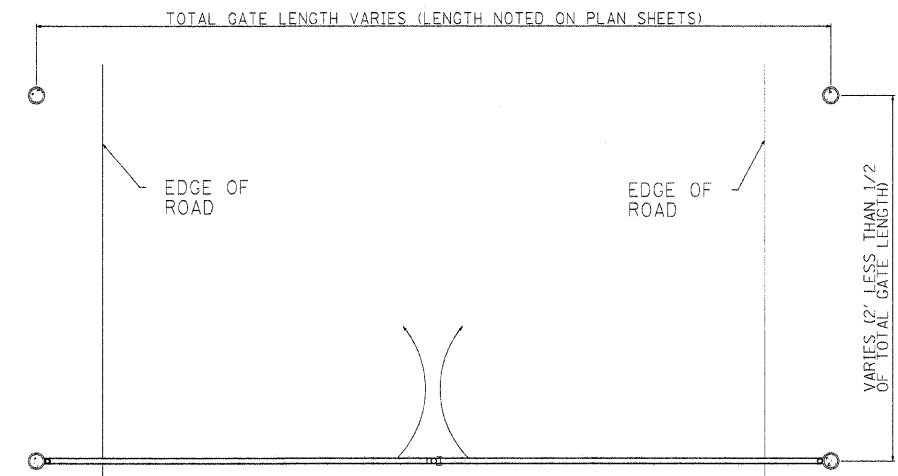
SPILLWAY BRIDGE HANDRAIL - ELEVATION
NOT TO SCALE



STEEL GATE - CATCH DETAIL
NOT TO SCALE



STEEL GATE - FRONT VIEW
NOT TO SCALE



STEEL GATE - TOP VIEW
NOT TO SCALE

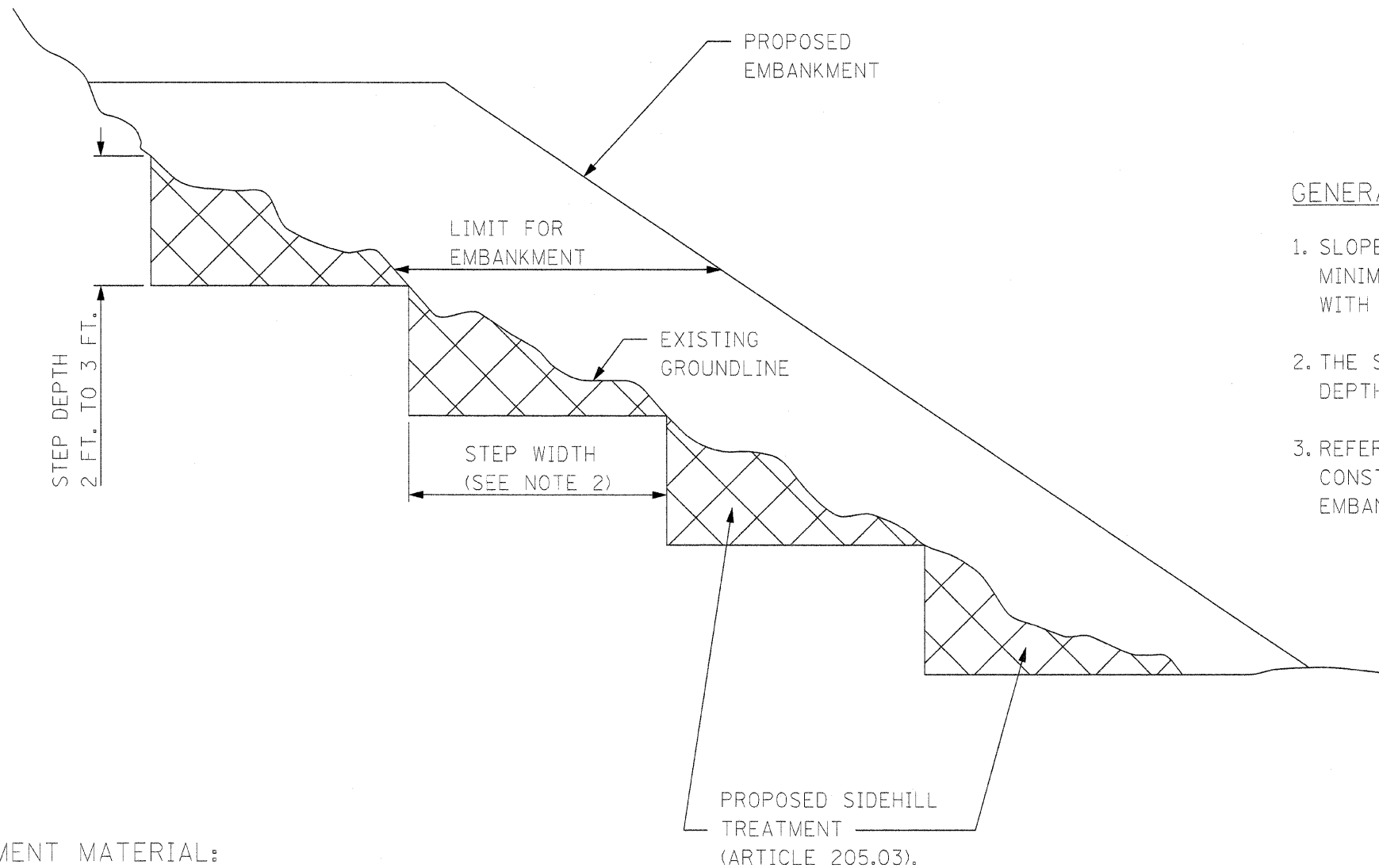
FILE NAME =	USER NAME = #USER#	DESIGNED - R.H.D.	REVISED -
#FILE#		DRAWN - J.T.T.	REVISED -
		CHECKED - T.T.P.	REVISED -
		DATE - 12/09/10	REVISED -

STATE OF ILLINOIS
DEPARTMENT OF TRANSPORTATION

ARGYLE LAKE STATE PARK
DETAILS - SIGN

F.A. RTE.	SECTION	COUNTY	TOTAL SHEETS	SHEET NO.
P.R.	ARGYLE LAKE STATE PARK	MCDONOUGH	162	107
			CONTRACT NO. 46158	
SCALE:		SHEET NO. 107 OF 162 SHEETS	STA.	TO STA.
FED. ROAD DIST. NO.		ILLINOIS FED. AID PROJECT		

SLOPE STEPS DETAIL
 TYPICAL CROSS-SECTION EMBANKMENT
 CONSTRUCTION ON SIDEHILL



GENERAL NOTES:

1. SLOPE STEPS WILL BE REQUIRED FOR ALL 12" MINIMUM THICKNESS "SLIVER FILLS" AND ON A FILLS WITH A HEIGHT OF 3'.
2. THE STEP WIDTH SHALL BE TWICE THE STEP DEPTH BUT NOT LESS THAN 4' FEET.
3. REFER TO ARTICLE 205.03 FOR EMBANKMENT TO BE CONSTRUCTED ON HILLSIDE OR SLOPES, OR IF EXISTING EMBANKMENTS ARE TO BE WIDENED.

REPLACEMENT MATERIAL:



STANDARD EMBANKMENT (IN ACCORDANCE WITH 205 OF THE STANDARD SPECIFICATION).

FILE NAME =	USER NAME = #USER#	DESIGNED - R.H.D.	REVISED -
#FILE#		DRAWN - J.T.T.	REVISED -
	PLOT SCALE = #SCALE#	CHECKED - T.T.P.	REVISED -
	PLOT DATE = #DATE#	DATE - 12/09/10	REVISED -

**STATE OF ILLINOIS
 DEPARTMENT OF TRANSPORTATION**

**ARGYLE LAKE STATE PARK
 DISTRICT 4 SLOPE STEPS DETAIL**

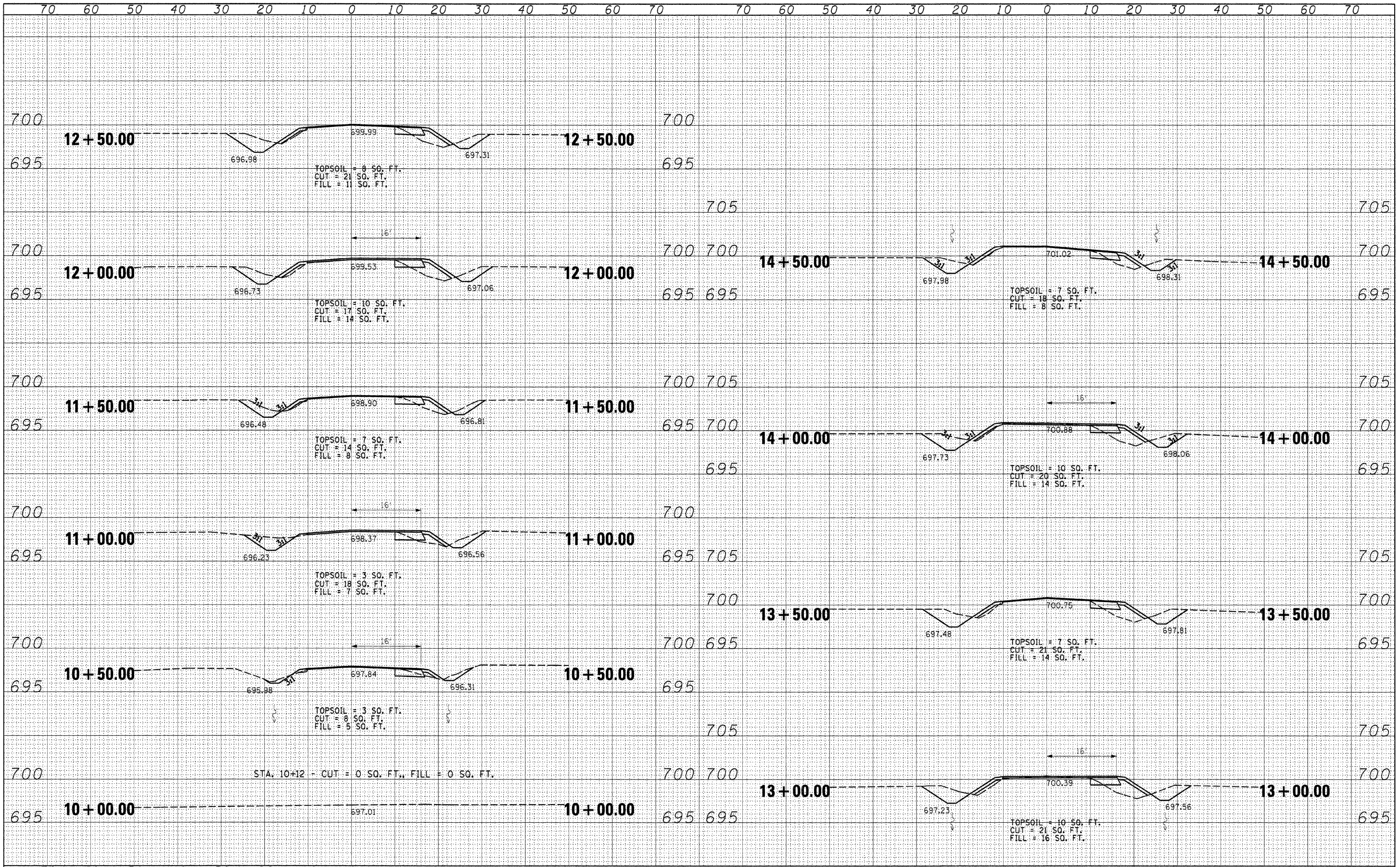
SCALE: NONE SHEET NO. 108 OF 162 SHEETS STA. TO STA.

F.A. RTE.	SECTION	COUNTY	TOTAL SHEETS	SHEET NO.
	ARGYLE LAKE STATE PARK	MCDONOUGH	162	108
CONTRACT NO. 46158				
FED. ROAD DIST. NO.		ILLINOIS FED. AID PROJECT		

JOB NO. 250-061-B VASCONCELLES ENGINEERING CORP. DESIGN FIRM REGISTRATION NUMBER 184-002107

DATE	
BY	
DESIGNED	
DRAWN	
CHECKED	
DATE	
FILED	
NO.	

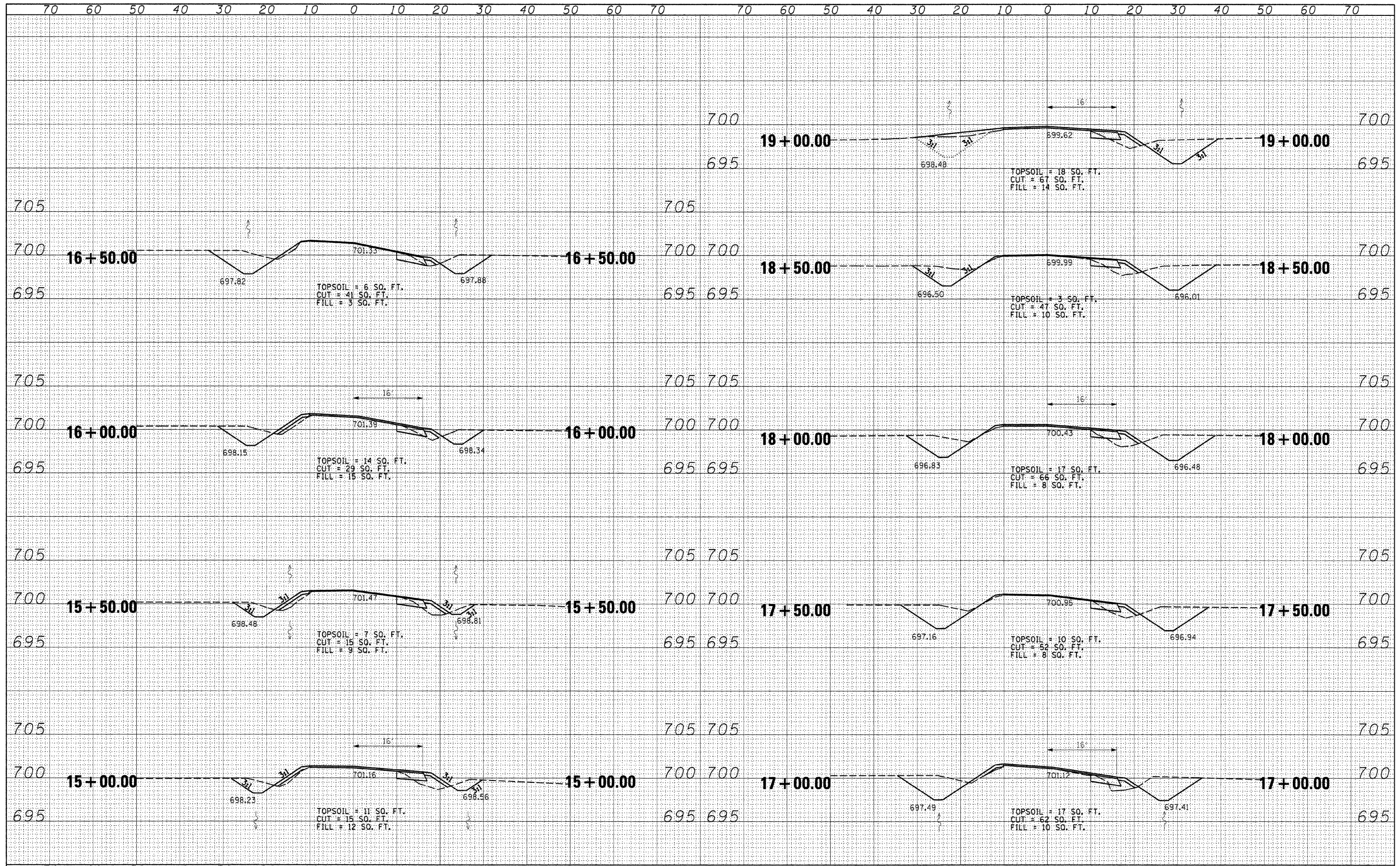
DATE	
BY	
DESIGNED	
DRAWN	
CHECKED	
DATE	
FILED	
NO.	



FILE NAME =	USER NAME = #USER#	DESIGNED - R.H.D.	REVISED -	STATE OF ILLINOIS DEPARTMENT OF TRANSPORTATION	ARGYLE LAKE STATE PARK CROSS SECTIONS	F.A. RTE.	SECTION	COUNTY	TOTAL SHEETS	SHEET NO.
#FILEL#		DRAWN - S.D.K.	REVISED -			ARGYLE LAKE STATE PARK	MCDONOUGH	162	109	
PLOT SCALE = #SCALE#		CHECKED - T.T.P.	REVISED -			CONTRACT NO. 46158				
PLOT DATE = #DATE#		DATE - 12/09/10	REVISED -			SCALE: 1" = 10'		SHEET NO. 109 OF 162 SHEETS STA. 10+00.00 TO STA. 14+50.00		
						ILLINOIS FED. AID PROJECT				

DATE	
BY	
DESIGNED	
DRAWN	
CHECKED	
REVISIONS	
NO.	
FILE NAME	
PROJECT	
DATE	
BY	
DESIGNED	
DRAWN	
CHECKED	
REVISIONS	
NO.	

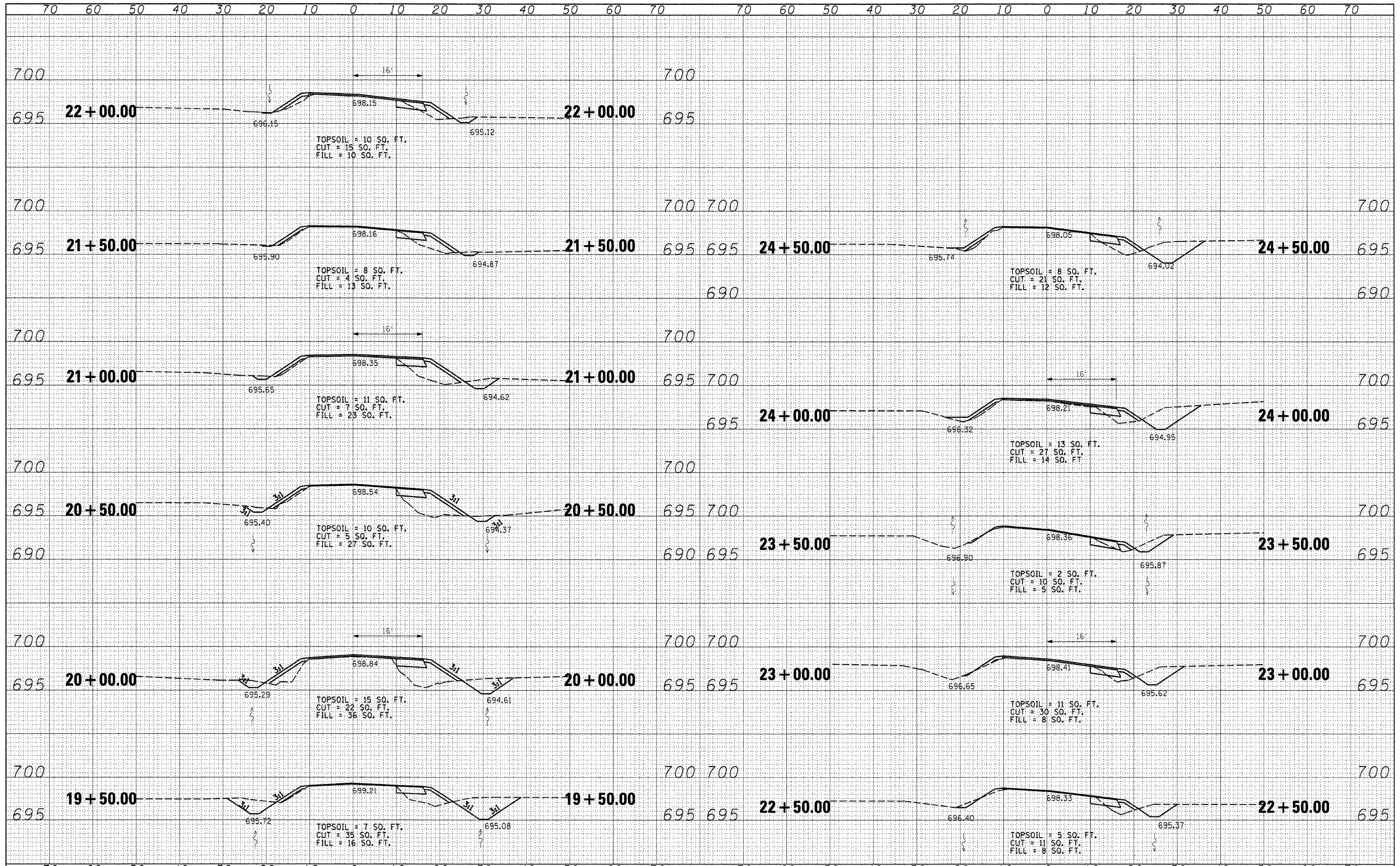
DATE	
BY	
DESIGNED	
DRAWN	
CHECKED	
REVISIONS	
NO.	
FILE NAME	
PROJECT	
DATE	
BY	
DESIGNED	
DRAWN	
CHECKED	
REVISIONS	
NO.	



FILE NAME =	USER NAME = #USER#	DESIGNED - R.H.D.	REVISED -	STATE OF ILLINOIS DEPARTMENT OF TRANSPORTATION	ARGYLE LAKE STATE PARK CROSS SECTIONS	F.A. RATE	SECTION	COUNTY	TOTAL SHEETS	SHEET NO.
#FILE#		DRAWN - S.D.K.	REVISED -			ARGYLE LAKE STATE PARK	MCDONOUGH	162	110	
PLOT SCALE = #SCALE#		CHECKED - T.T.P.	REVISED -			CONTRACT NO. 46158				
PLOT DATE = #DATE#		DATE - 12/09/10	REVISED -			ILLINOIS FED. AID PROJECT				
SCALE: 1" = 10'						SHEET NO. 110 OF 162 SHEETS		STA. 15+00.00 TO STA. 19+00.00		

DATE	
BY	
QUANTIFIED	
PLOTTED	
TEMPLATE	
AREAS	
CHECKED	
FINAL SURVEY	
NOTE BOOK	
NO.	

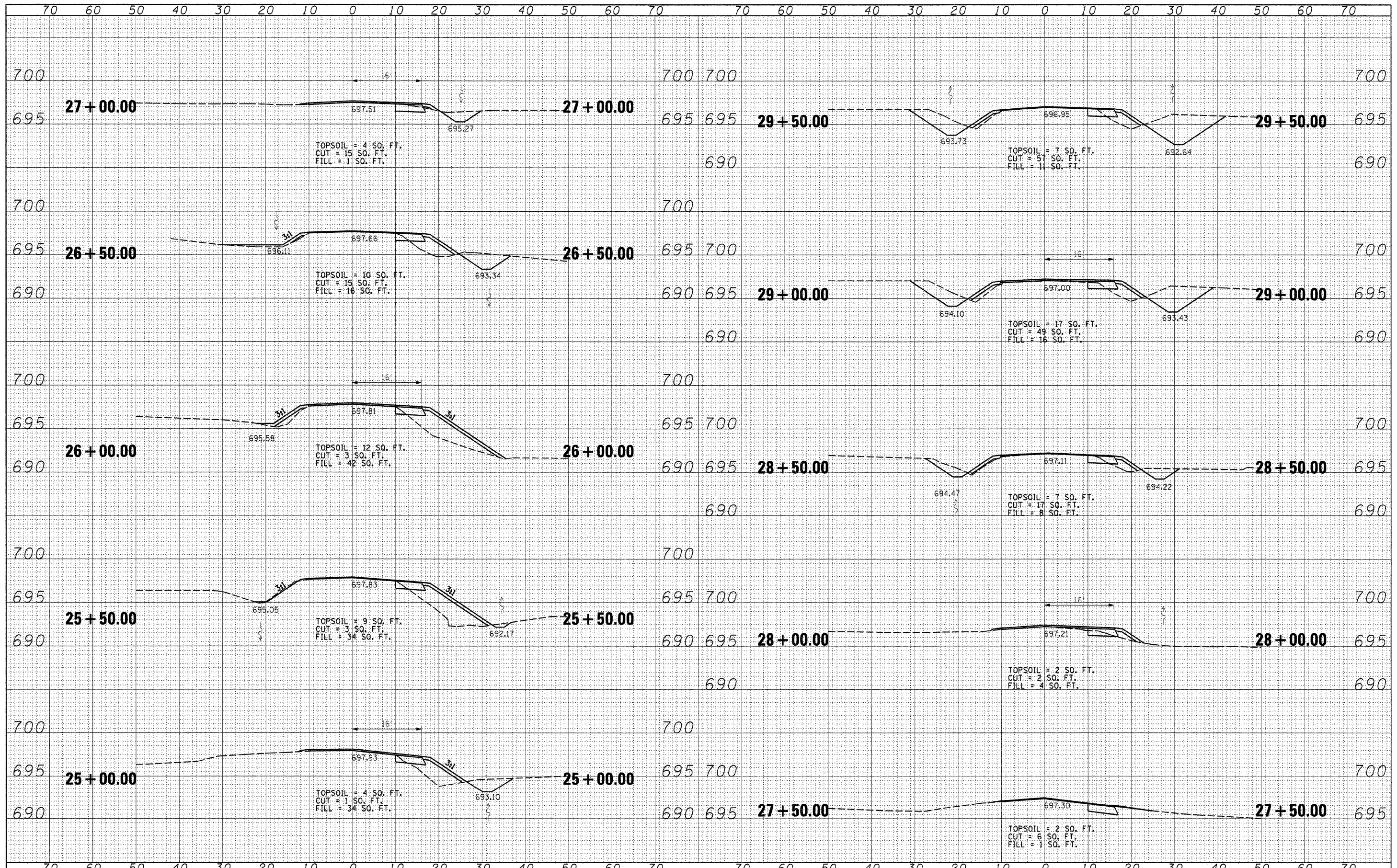
DATE	
BY	
QUANTIFIED	
PLOTTED	
TEMPLATE	
AREAS	
CHECKED	
ORIGINAL SURVEY	
NOTE BOOK	
NO.	



FILE NAME =	USER NAME = #USER#	DESIGNED - R.H.D.	REVISED -	STATE OF ILLINOIS DEPARTMENT OF TRANSPORTATION	ARGYLE LAKE STATE PARK CROSS SECTIONS			F.A. RTE.	SECTION	COUNTY	TOTAL SHEETS	SHEET NO.
#FILE#		DRAWN - S.D.K.	REVISED -		ARGYLE LAKE STATE PARK	MCDONOUGH	162	111				
PLT SCALE = #SCALE#		CHECKED - T.T.P.	REVISED -		SCALE: 1" = 10'			SHEET NO. 111 OF 162 SHEETS STA. 19+50.00 TO STA. 24+50.00			CONTRACT NO. 46158	
PLT DATE = #DATE#		DATE - 12/09/10	REVISED -		ILLINOIS FED. AID PROJECT							

DATE	
BY	
FINISHED	
REVISIONS	
PLANNING	
DESIGN	
CONSTRUCTION	
OPERATION	
MAINTENANCE	
NO.	

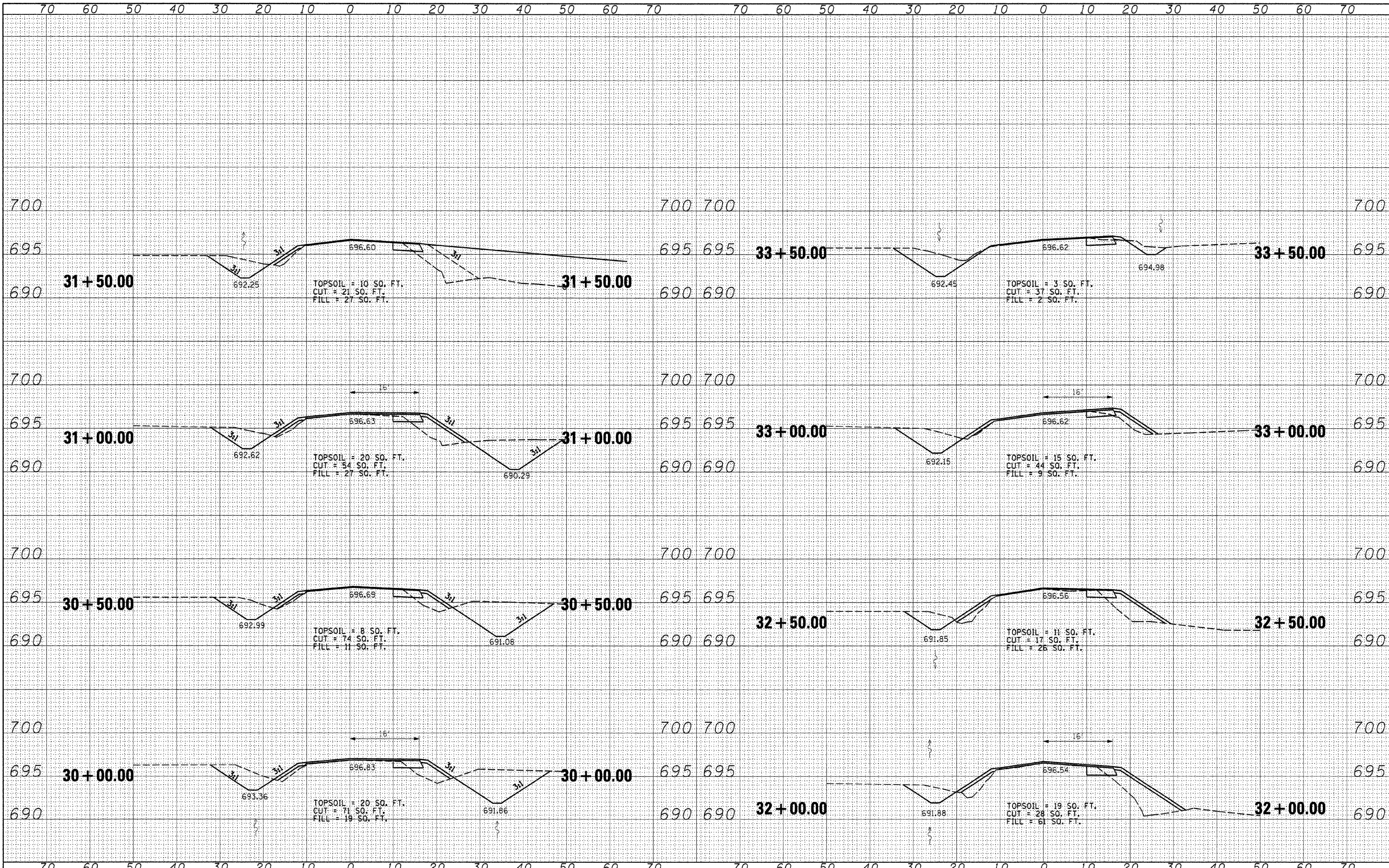
DATE	
BY	
ORIGINAL	
REVISIONS	
PLANNING	
DESIGN	
CONSTRUCTION	
OPERATION	
MAINTENANCE	
NO.	



FILE NAME = #FILEL*	USER NAME = #USER*	DESIGNED - R.H.D.	REVISED -	STATE OF ILLINOIS DEPARTMENT OF TRANSPORTATION	ARGYLE LAKE STATE PARK CROSS SECTIONS				F.A. RTE.	SECTION	COUNTY	TOTAL SHEETS	SHEET NO.
		DRAWN - S.D.K.	REVISED -		SCALE: 1" = 10'	SHEET NO. 112 OF 162 SHEETS	STA. 25+00.00	TO STA. 29+50.00	ARGYLE LAKE STATE PARK	MCDONOUGH	162	112	
		CHECKED - T.T.P.	REVISED -						CONTRACT NO. 46158				
		DATE - 12/09/10	REVISED -						ILLINOIS FED. AID PROJECT				

DATE	
BY	
FINAL SURVEY	
SUBMITTED	
PLOTTED	
TEMPLATE	
AREAS	
CHECKED	
NO.	

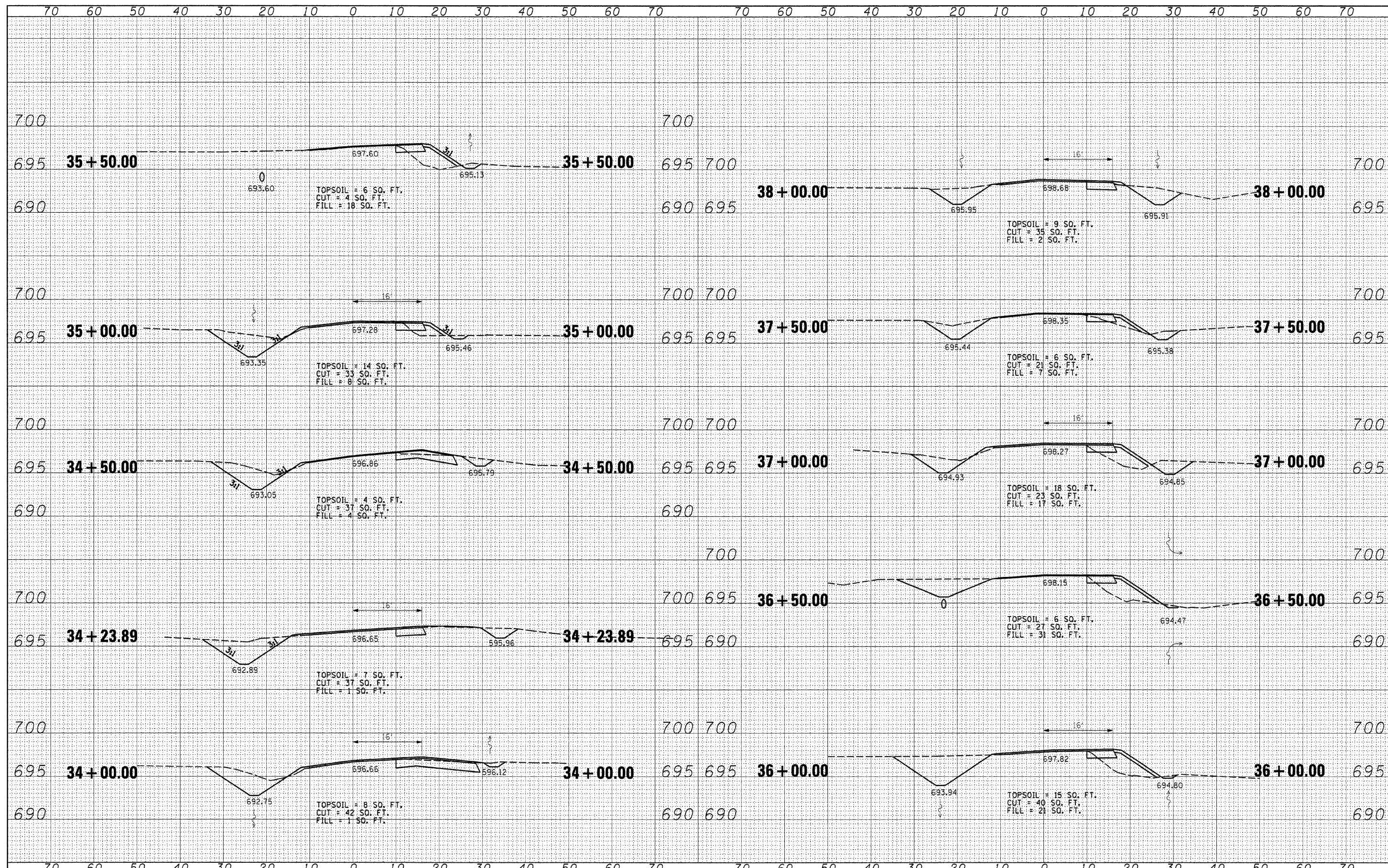
DATE	
BY	
ORIGINAL SURVEY	
SUBMITTED	
PLOTTED	
TEMPLATE	
AREAS	
CHECKED	
NO.	



FILE NAME =	USER NAME = #USER#	DESIGNED - R.H.D.	REVISED -	STATE OF ILLINOIS DEPARTMENT OF TRANSPORTATION	ARGYLE LAKE STATE PARK CROSS SECTIONS			F.A. RTE.	SECTION	COUNTY	TOTAL SHEETS	SHEET NO.
#FILE#		DRAWN - S.D.K.	REVISED -					ARGYLE LAKE STATE PARK	MCDONOUGH	162	113	
PLOT SCALE = #SCALE#		CHECKED - T.T.P.	REVISED -					CONTRACT NO. 46158				
PLOT DATE = #DATE#		DATE - 12/09/10	REVISED -					ILLINOIS FED. AID PROJECT				
				SCALE: 1" = 10'				SHEET NO. 113 OF 162 SHEETS STA. 30+00.00 TO STA. 33+50.00				

DATE	
BY	
REVISIONS	
NO.	
FINAL SURVEY	
NOTE BOOK	
NO.	
AREAS CHECKED	

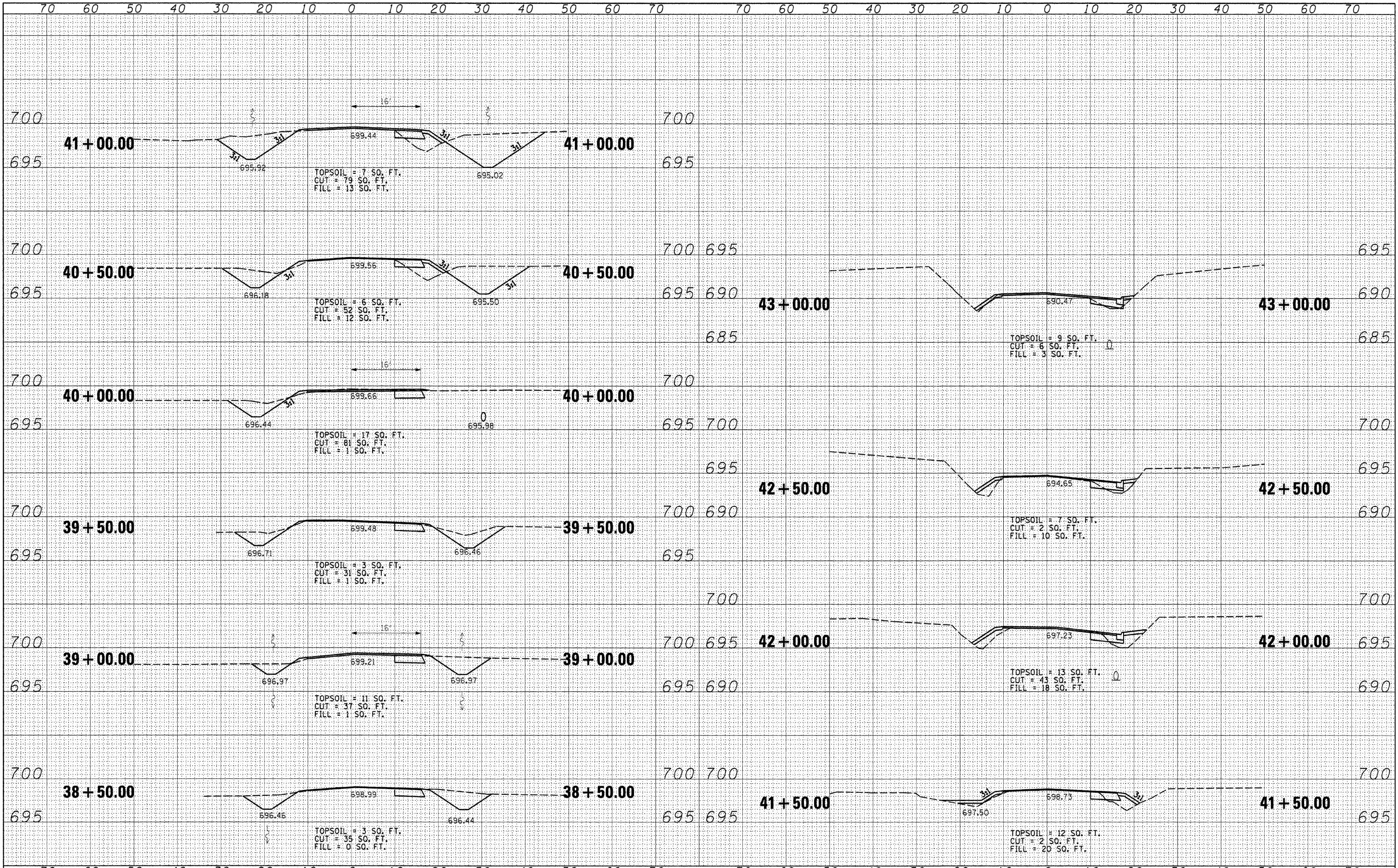
DATE	
BY	
REVISIONS	
NO.	
ORIGINAL SURVEY	
NOTE BOOK	
NO.	
AREAS CHECKED	



FILE NAME = #FILE#	USER NAME = #USER#	DESIGNED - R.H.D.	REVISED -	STATE OF ILLINOIS DEPARTMENT OF TRANSPORTATION	ARGYLE LAKE STATE PARK CROSS SECTIONS	F.A. RTE.	SECTION	COUNTY	TOTAL SHEETS	SHEET NO.	
		DRAWN - S.D.K.	REVISED -					MCDONOUGH	162	114	
PLOT SCALE = #SCALE#		CHECKED - T.T.P.	REVISED -			SCALE: 1" = 10'	SHEET NO. 114 OF 162 SHEETS	STA. 34+00.00	TO STA. 38+00.00	CONTRACT NO. 4615B	ILLINOIS FED. AID PROJECT
PLOT DATE = #DATE#		DATE - 12/09/10	REVISED -								

DATE	
BY	
DESIGNED	
DRAWN	
CHECKED	
REVISIONS	
NO.	
DATE	
BY	
DESIGNED	
DRAWN	
CHECKED	
REVISIONS	
NO.	
DATE	
BY	
DESIGNED	
DRAWN	
CHECKED	
REVISIONS	
NO.	

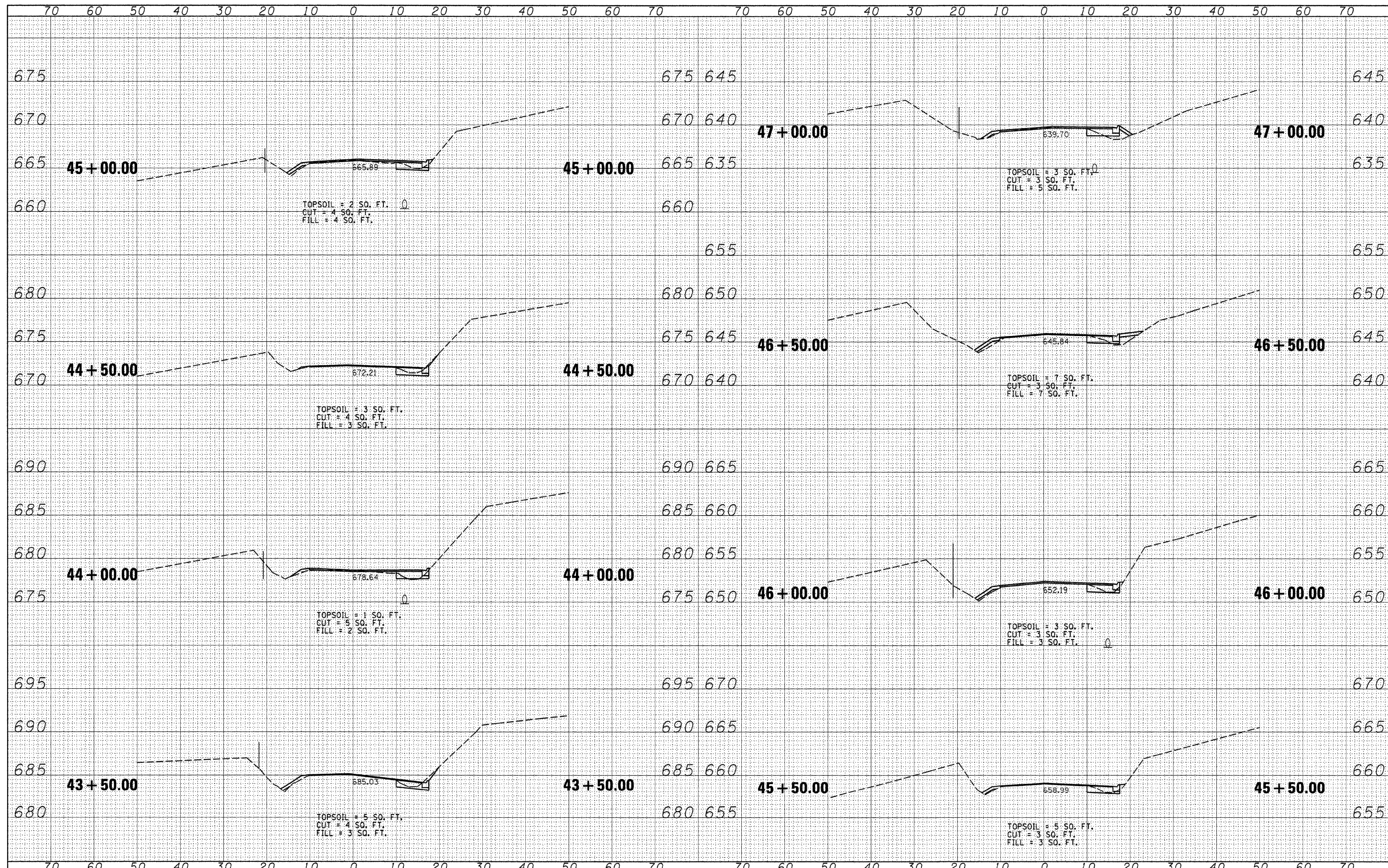
DATE	
BY	
DESIGNED	
DRAWN	
CHECKED	
REVISIONS	
NO.	
DATE	
BY	
DESIGNED	
DRAWN	
CHECKED	
REVISIONS	
NO.	



FILE NAME =	USER NAME = #USER#	DESIGNED - R.H.D.	REVISED -	STATE OF ILLINOIS DEPARTMENT OF TRANSPORTATION	ARGYLE LAKE STATE PARK CROSS SECTIONS	F.A. RTE.	SECTION	COUNTY	TOTAL SHEETS	SHEET NO.
#FILE#		DRAWN - S.D.K.	REVISED -			ARGYLE LAKE STATE PARK	MCDONOUGH	162	115	
PLOT SCALE = #SCALE#		CHECKED - T.T.P.	REVISED -			CONTRACT NO. 46158		ILLINOIS FED. AID PROJECT		
PLOT DATE = #DATE#		DATE - 12/09/10	REVISED -			SCALE: 1" = 10'		SHEET NO. 115 OF 162 SHEETS STA. 38+50.00 TO STA. 43+00.00		

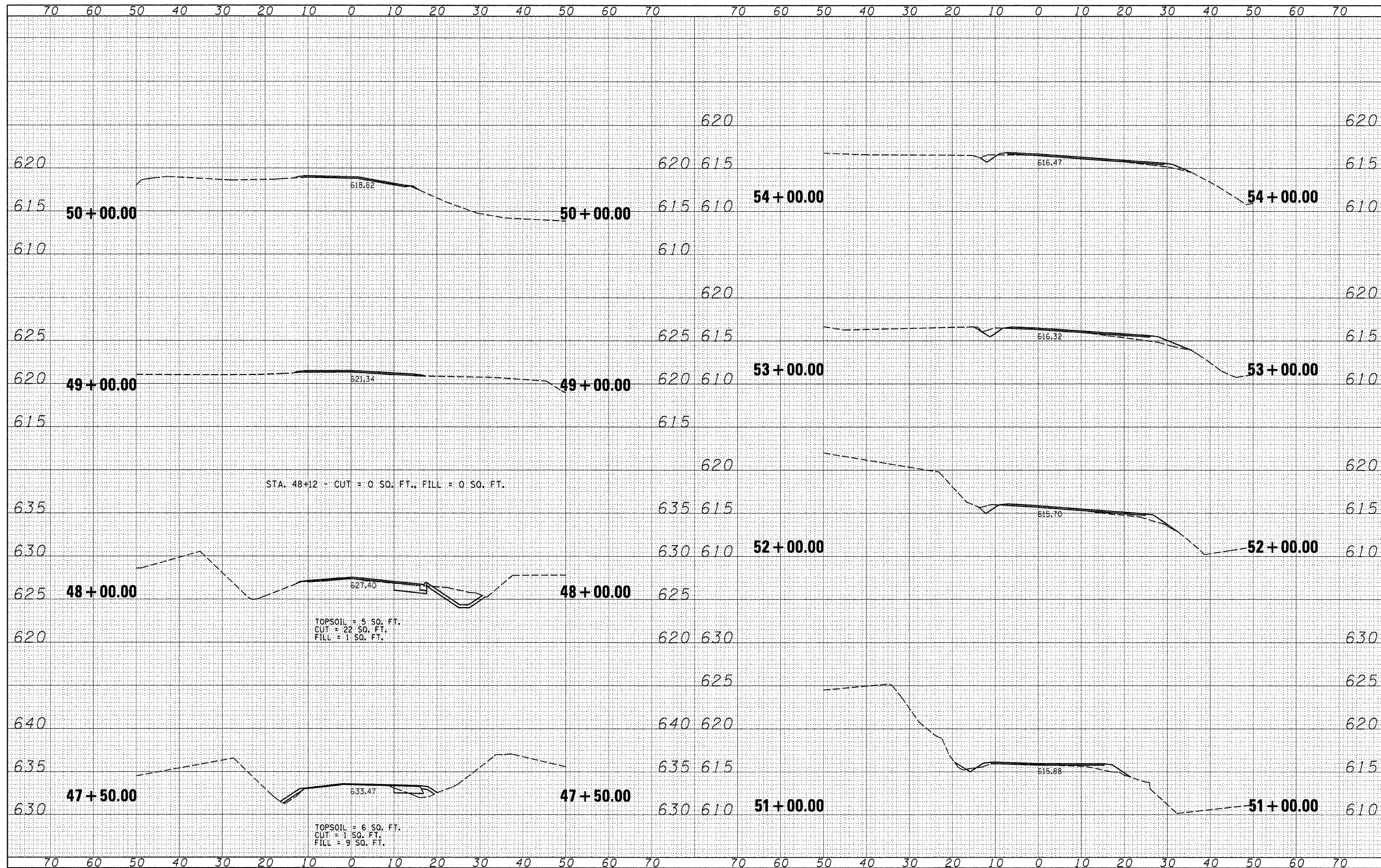
DATE	
BY	
DESIGNED	
DRAWN	
CHECKED	
REVISIONS	
NO.	
DATE	
BY	
DESIGNED	
DRAWN	
CHECKED	
REVISIONS	
NO.	
DATE	
BY	
DESIGNED	
DRAWN	
CHECKED	
REVISIONS	
NO.	

DATE	
BY	
DESIGNED	
DRAWN	
CHECKED	
REVISIONS	
NO.	
DATE	
BY	
DESIGNED	
DRAWN	
CHECKED	
REVISIONS	
NO.	
DATE	
BY	
DESIGNED	
DRAWN	
CHECKED	
REVISIONS	
NO.	



FILE NAME = #FILE#	USER NAME = #USER#	DESIGNED - R.H.D.	REVISED -	<p align="center">STATE OF ILLINOIS DEPARTMENT OF TRANSPORTATION</p> <p align="center">ARGYLE LAKE STATE PARK CROSS SECTIONS</p>				<table border="1"> <tr><td>F.A. RTE.</td><td>SECTION</td><td>COUNTY</td><td>TOTAL SHEETS</td><td>SHEET NO.</td></tr> <tr><td></td><td>ARGYLE LAKE STATE PARK</td><td>MCDONOUGH</td><td>162</td><td>116</td></tr> <tr><td colspan="5">CONTRACT NO. 46158</td></tr> <tr><td colspan="5">ILLINOIS FED. AID PROJECT</td></tr> </table>	F.A. RTE.	SECTION	COUNTY	TOTAL SHEETS	SHEET NO.		ARGYLE LAKE STATE PARK	MCDONOUGH	162	116	CONTRACT NO. 46158					ILLINOIS FED. AID PROJECT				
F.A. RTE.	SECTION	COUNTY	TOTAL SHEETS						SHEET NO.																			
	ARGYLE LAKE STATE PARK	MCDONOUGH	162						116																			
CONTRACT NO. 46158																												
ILLINOIS FED. AID PROJECT																												
PLOT SCALE = #SCALE#	CHECKED - T.T.P.	REVISED -	REVISED -																									
PLOT DATE = #DATE#	DATE - 12/09/10	REVISED -	REVISED -																									
SCALE: 1" = 10'				SHEET NO. 116 OF 162 SHEETS STA. 43+50.00 TO STA. 47+00.00																								

DATE	
BY	
SUBMITTED	
REVISED	
REVISIONS	
NO.	
DATE	
BY	
SUBMITTED	
REVISED	
REVISIONS	
NO.	
DATE	
BY	
SUBMITTED	
REVISED	
REVISIONS	
NO.	

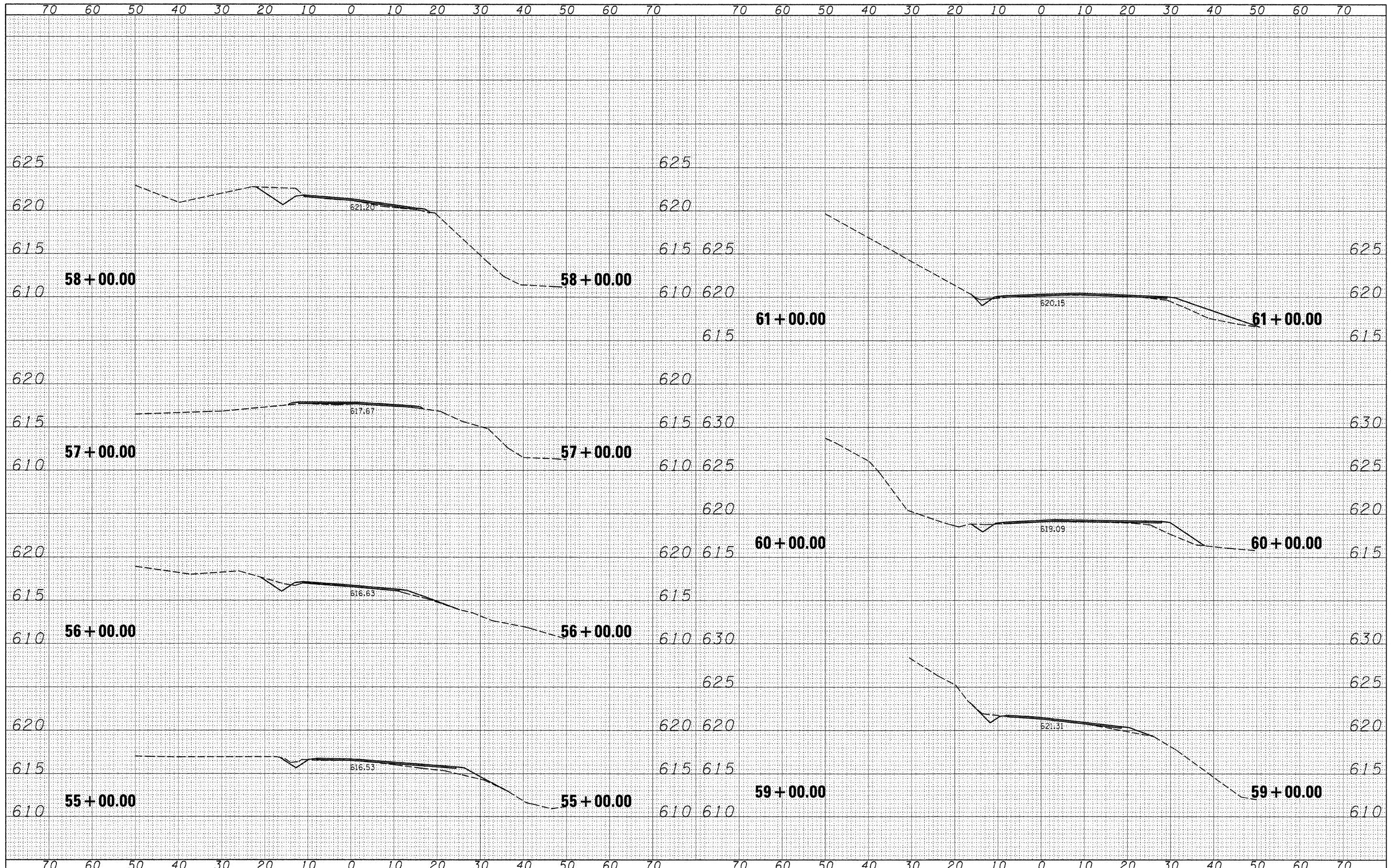


DATE	
BY	
SUBMITTED	
REVISED	
REVISIONS	
NO.	
DATE	
BY	
SUBMITTED	
REVISED	
REVISIONS	
NO.	
DATE	
BY	
SUBMITTED	
REVISED	
REVISIONS	
NO.	

FILE NAME = #FILE#	USER NAME = #USER#	DESIGNED - R.H.D.	REVISED -	STATE OF ILLINOIS DEPARTMENT OF TRANSPORTATION ARGYLE LAKE STATE PARK CROSS SECTIONS				F.A. RTE.	SECTION	COUNTY	TOTAL SHEETS	SHEET NO.
		DRAWN - S.D.K.	REVISED -					ARGYLE LAKE STATE PARK	MCDONOUGH	162	117	
PLOT SCALE = #SCALE#		CHECKED - T.T.P.	REVISED -					CONTRACT NO. 46158				
PLOT DATE = #DATE#		DATE - 12/09/10	REVISED -					ILLINOIS FED. AID PROJECT				
								SCALE: 1" = 10'	SHEET NO. 117 OF 162 SHEETS	STA. 47+50.00	TO STA. 54+00.00	

DATE	
BY	
SURVEYED	
TEMPERATURE	
NOTE BOOK	
NO.	
AREAS CHECKED	

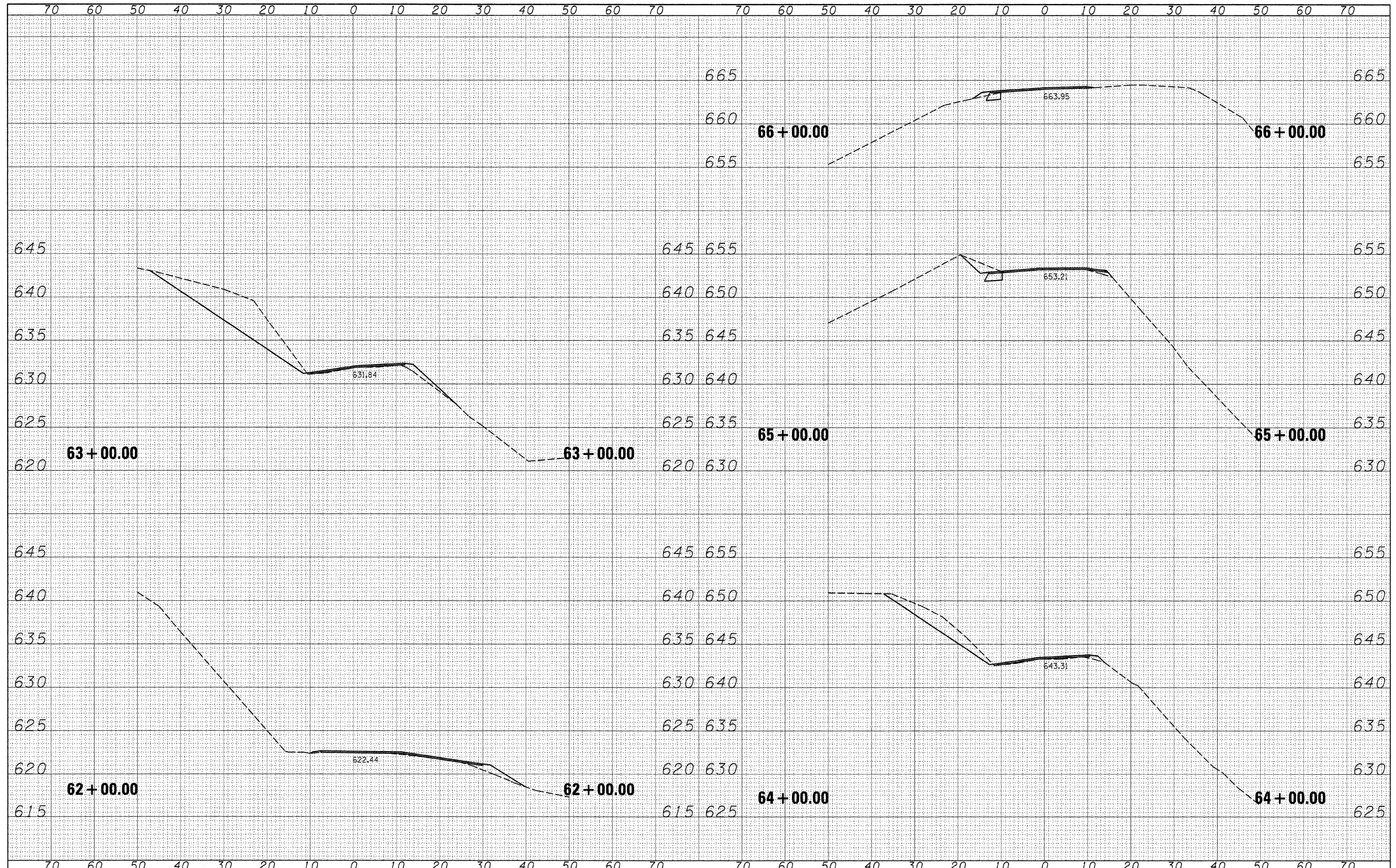
DATE	
BY	
SURVEYED	
TEMPERATURE	
NOTE BOOK	
NO.	
AREAS CHECKED	



FILE NAME =	USER NAME = #USER*	DESIGNED - R.H.D.	REVISED -	STATE OF ILLINOIS DEPARTMENT OF TRANSPORTATION	ARGYLE LAKE STATE PARK CROSS SECTIONS			F.A. RTE.	SECTION	COUNTY	TOTAL SHEETS	SHEET NO.
#FILEL*	PLOT SCALE = #SCALE*	DRAWN - S.D.K.	REVISED -		SCALE: 1" = 10'			ARGYLE LAKE STATE PARK	MCDONOUGH	162	118	
	PLOT DATE = #DATE*	CHECKED - T.T.P.	REVISED -		SHEET NO. 118 OF 162 SHEETS					CONTRACT NO. 46158		
		DATE - 12/09/10	REVISED -		STA. 55+00.00 TO STA. 61+00.00			ILLINOIS FED. AID PROJECT				

DATE	
BY	
DESIGNED	
DRAWN	
CHECKED	
REVISIONS	
NO.	
DATE	
BY	
DESIGNED	
DRAWN	
CHECKED	
REVISIONS	
NO.	

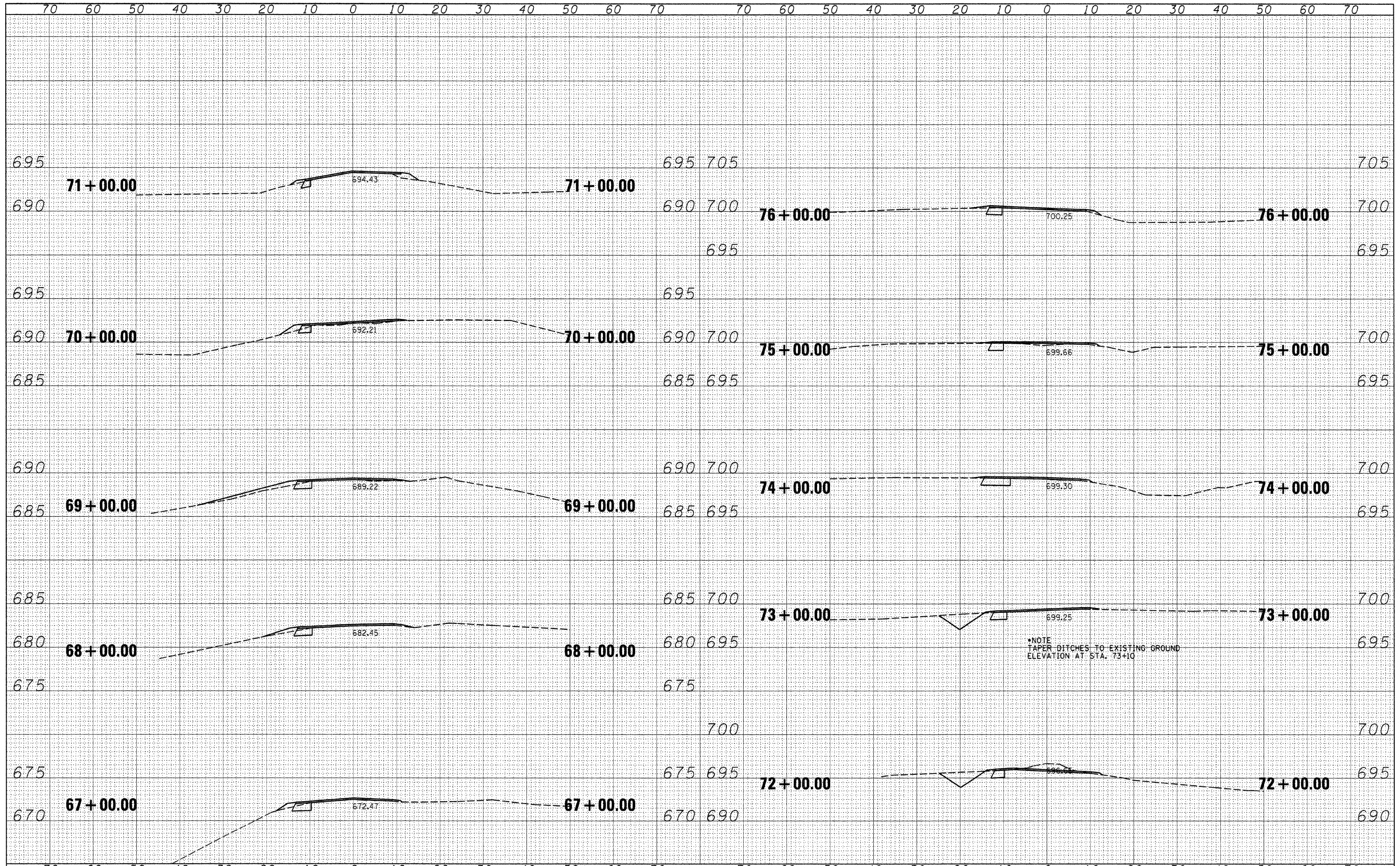
DATE	
BY	
DESIGNED	
DRAWN	
CHECKED	
REVISIONS	
NO.	
DATE	
BY	
DESIGNED	
DRAWN	
CHECKED	
REVISIONS	
NO.	



FILE NAME =	USER NAME = #USER#	DESIGNED - R.H.D.	REVISED -	STATE OF ILLINOIS DEPARTMENT OF TRANSPORTATION				ARGYLE LAKE STATE PARK CROSS SECTIONS				F.A. RTE.	SECTION	COUNTY	TOTAL SHEETS	SHEET NO.
#FILE#		DRAWN - S.D.K.	REVISED -									ARGYLE LAKE STATE PARK	MCDONOUGH	162	119	
		CHECKED - T.T.P.	REVISED -									CONTRACT NO. 46158				
		DATE - 12/09/10	REVISED -									ILLINOIS FED. AID PROJECT				
				SCALE: 1" = 10'				SHEET NO. 119 OF 162 SHEETS STA. 62+00.00 TO STA. 66+00.00								

DATE	
BY	
DESIGNED	
PLOTTED	
TEMPLATE	
AREAS	
CHECKED	
FINAL SURVEY	
NOTE BOOK	
NO.	

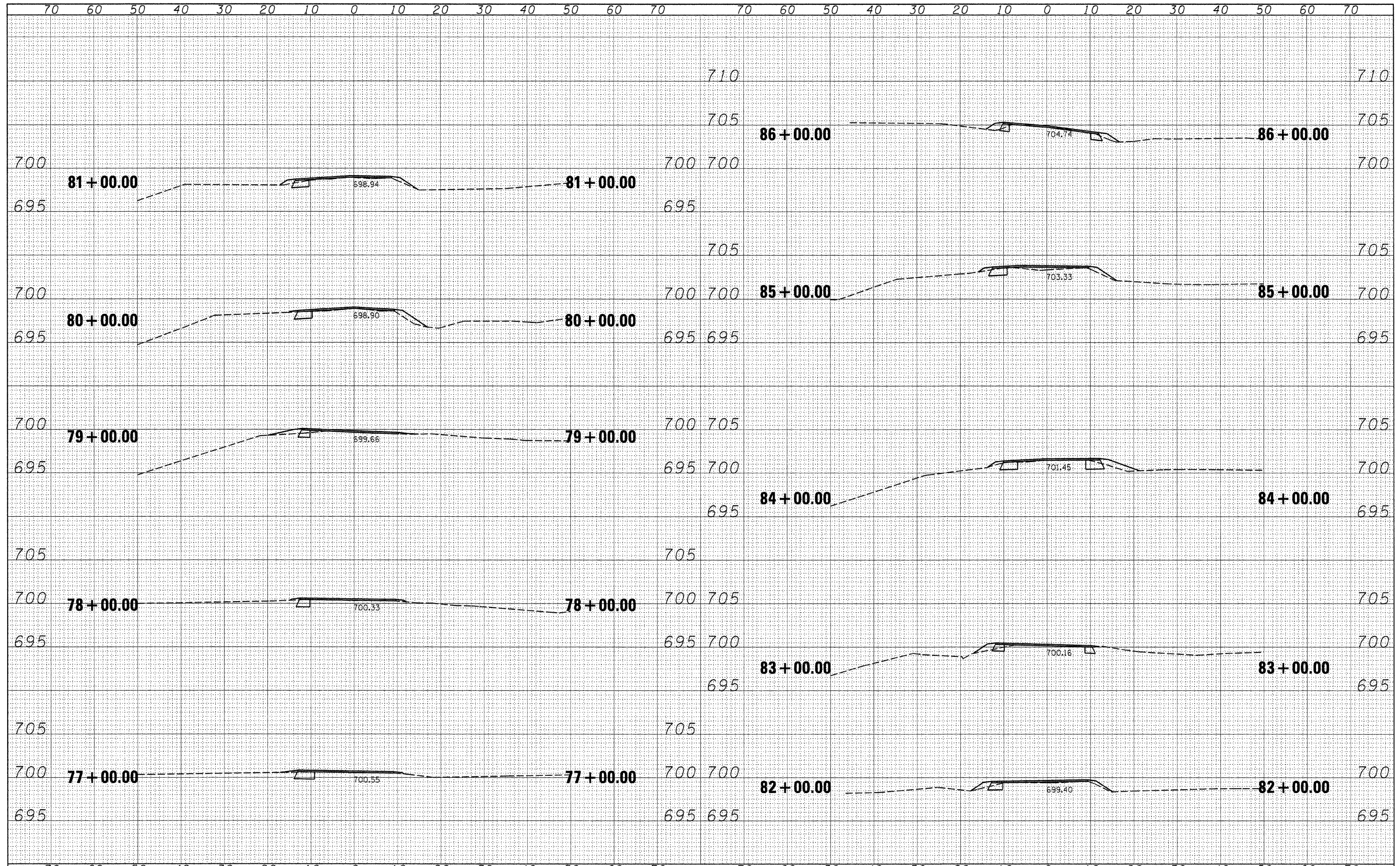
DATE	
BY	
DESIGNED	
PLOTTED	
TEMPLATE	
AREAS	
CHECKED	
ORIGINAL SURVEY	
NOTE BOOK	
NO.	



FILE NAME =	USER NAME = #USER#	DESIGNED - R.H.D.	REVISED -	STATE OF ILLINOIS DEPARTMENT OF TRANSPORTATION	ARGYLE LAKE STATE PARK CROSS SECTIONS			F.A. RTÉ.	SECTION	COUNTY	TOTAL SHEETS	SHEET NO.
#FILE#		DRAWN - S.D.K.	REVISED -		ARGYLE LAKE STATE PARK	MCDONOUGH	162	120				
PLOT SCALE = #SCALE#		CHECKED - T.T.P.	REVISED -		CONTRACT NO. 46158							
PLOT DATE = #DATE#		DATE - 12/09/10	REVISED -		ILLINOIS FED. AID PROJECT							
				SCALE: 1" = 10'		SHEET NO. 120 OF 162 SHEETS		STA. 67+00.00 TO STA. 76+00.00				

DATE	
BY	
DESIGNED	
DRAWN	
CHECKED	
REVISIONS	
NO.	
DATE	
BY	
DESIGNED	
DRAWN	
CHECKED	
REVISIONS	
NO.	
DATE	
BY	
DESIGNED	
DRAWN	
CHECKED	
REVISIONS	
NO.	

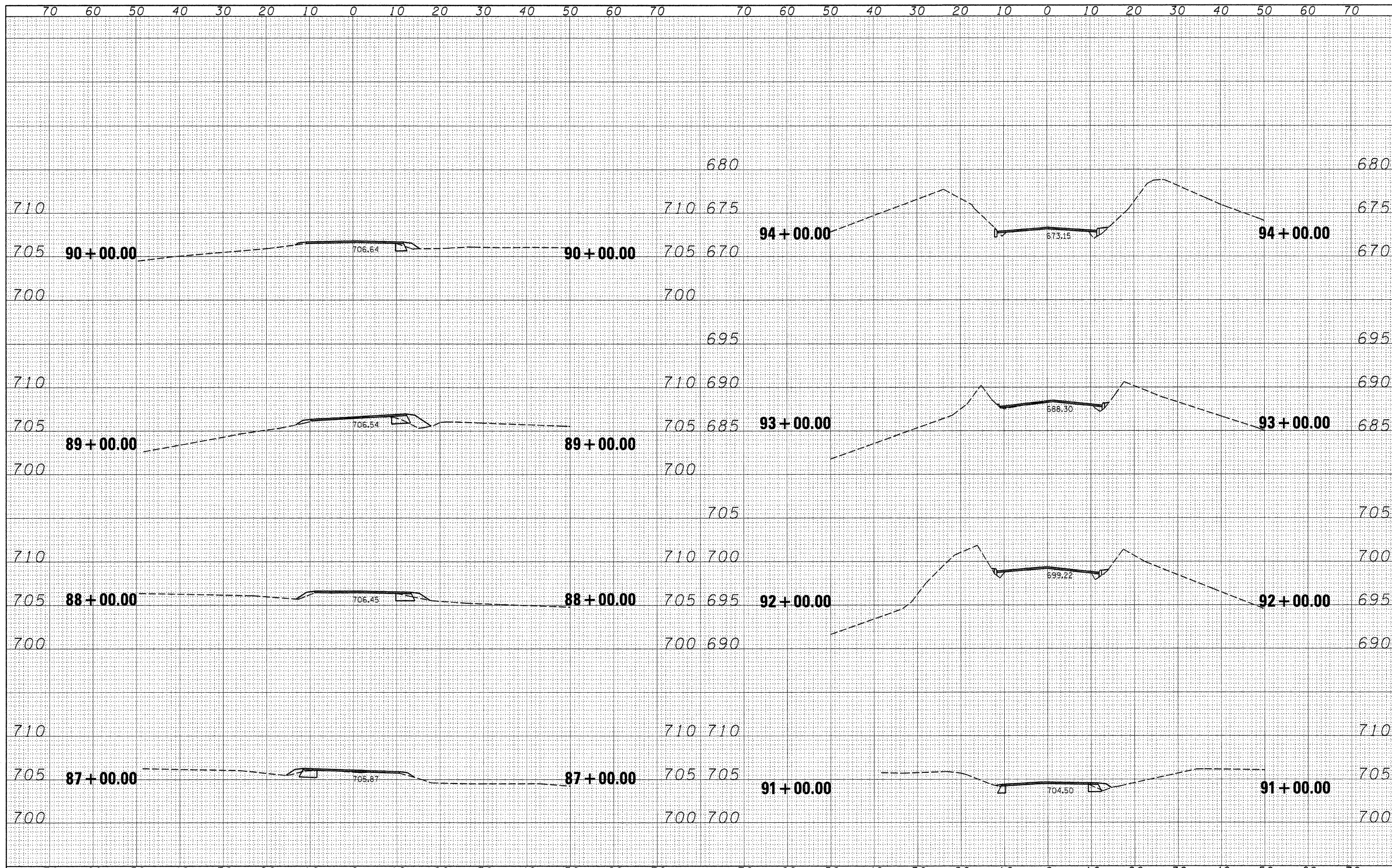
DATE	
BY	
DESIGNED	
DRAWN	
CHECKED	
REVISIONS	
NO.	
DATE	
BY	
DESIGNED	
DRAWN	
CHECKED	
REVISIONS	
NO.	



FILE NAME =	USER NAME = #USER#	DESIGNED - R.H.D.	REVISED -	STATE OF ILLINOIS DEPARTMENT OF TRANSPORTATION	ARGYLE LAKE STATE PARK CROSS SECTIONS		F.A. RTE.	SECTION	COUNTY	TOTAL SHEETS	SHEET NO.
#FILE#		DRAWN - S.D.K.	REVISED -		SCALE: 1" = 10' SHEET NO. 121 OF 162 SHEETS STA. 77+00.00 TO STA. 86+00.00		ARGYLE LAKE STATE PARK	MCDONOUGH	162	121	
		CHECKED - T.T.P.	REVISED -				CONTRACT NO. 46158		ILLINOIS FED. AID PROJECT		
		DATE - 12/09/10	REVISED -								

DATE	
BY	
DESIGNED	
DRAWN	
CHECKED	
DATE	
FILE NO.	
NO.	

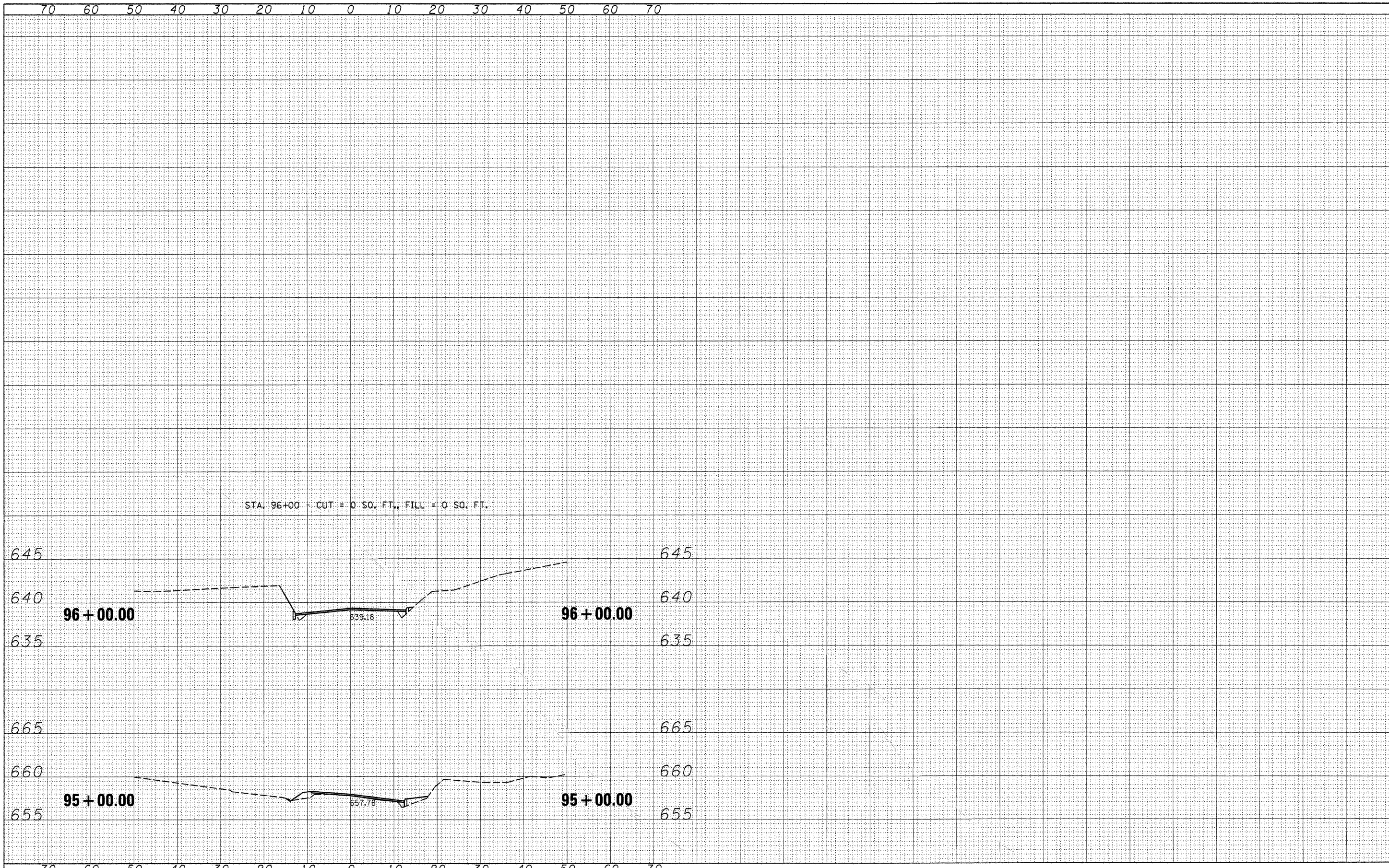
DATE	
BY	
DESIGNED	
DRAWN	
CHECKED	
DATE	
FILE NO.	
NO.	



FILE NAME =	USER NAME = #USER*	DESIGNED - R.H.D.	REVISED -	STATE OF ILLINOIS DEPARTMENT OF TRANSPORTATION	ARGYLE LAKE STATE PARK CROSS SECTIONS	F.A. RTE.	SECTION	COUNTY	TOTAL SHEETS	SHEET NO.
#FILE#		DRAWN - S.D.K.	REVISED -			ARGYLE LAKE STATE PARK	MCDONOUGH	162	122	
PLOT SCALE = #SCALE*		CHECKED - T.T.P.	REVISED -			CONTRACT NO. 46158		ILLINOIS FED. AID PROJECT		
PLOT DATE = #DATE*		DATE - 12/09/10	REVISED -			SCALE: 1" = 10'		SHEET NO. 122 OF 162 SHEETS STA. 87+00.00 TO STA. 94+00.00		

DATE	
BY	
SURVEYED	
TEMPLATE	
AREAS	
CHECKED	
FINAL SURVEY	
NOTE BOOK	
NO.	

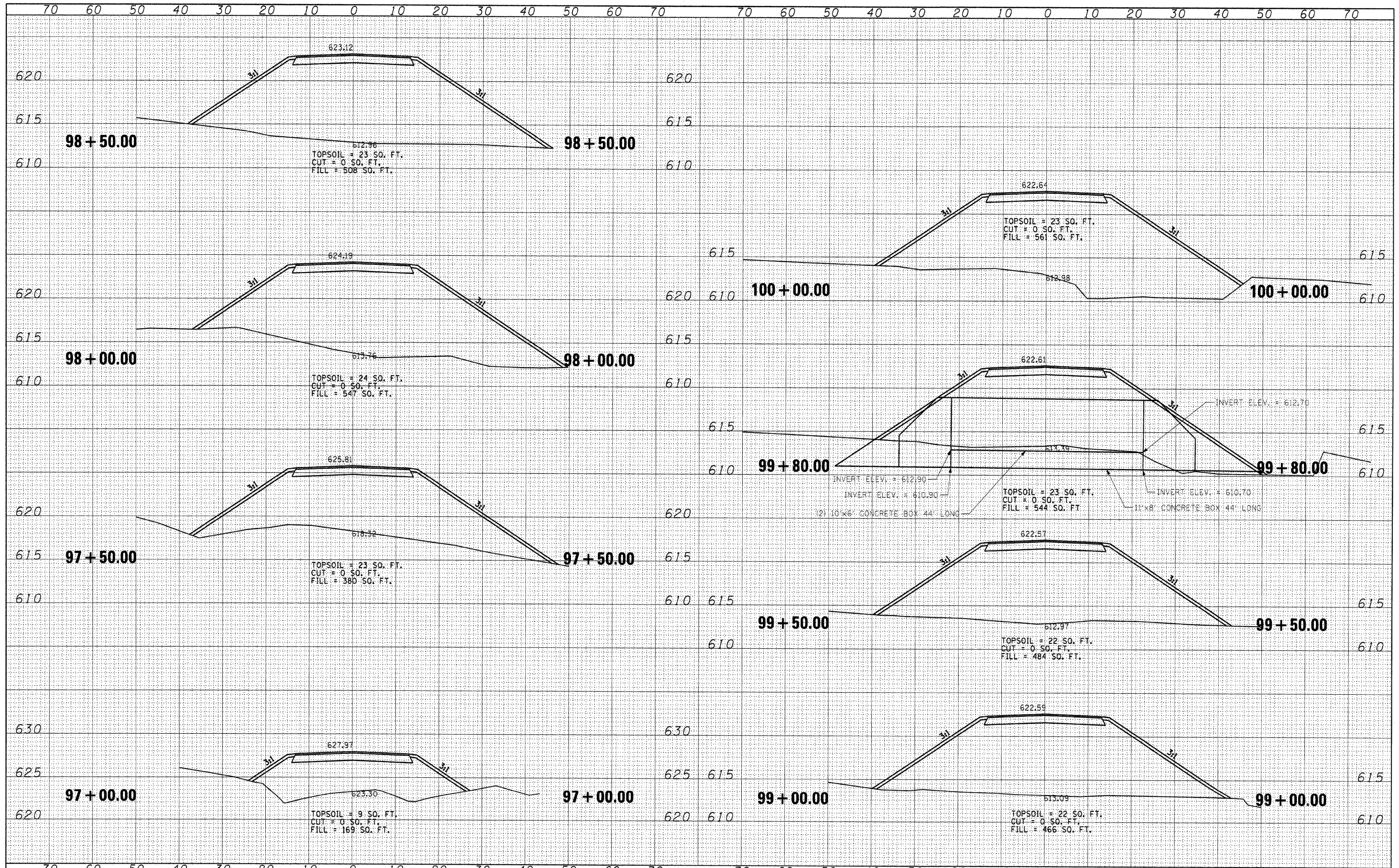
DATE	
BY	
SURVEYED	
TEMPLATE	
AREAS	
CHECKED	
ORIGINAL SURVEY	
NOTE BOOK	
NO.	



FILE NAME =	USER NAME = *USER*	DESIGNED - R.H.D.	REVISED -	STATE OF ILLINOIS DEPARTMENT OF TRANSPORTATION	ARGYLE LAKE STATE PARK CROSS SECTIONS	F.A. RTE.	SECTION	COUNTY	TOTAL SHEETS	SHEET NO.
*FILEL#		DRAWN - S.D.K.	REVISED -			ARGYLE LAKE STATE PARK	MCDONOUGH	162	123	
PLOT SCALE = *SCALE*		CHECKED - T.T.P.	REVISED -			CONTRACT NO. 46158				
PLOT DATE = *DATE*		DATE - 12/09/10	REVISED -			ILLINOIS FED. AID PROJECT				
					SCALE: 1" = 10'	SHEET NO. 123 OF 162 SHEETS		STA. 95+00.00 TO STA. 96+00.00		

DATE	
BY	
DESIGNED	
CHECKED	
PLOTTED	
TEMPLATE	
AREAS	
AREAS CHECKED	
NO.	
FINAL SURVEY	
NOTE BOOK	

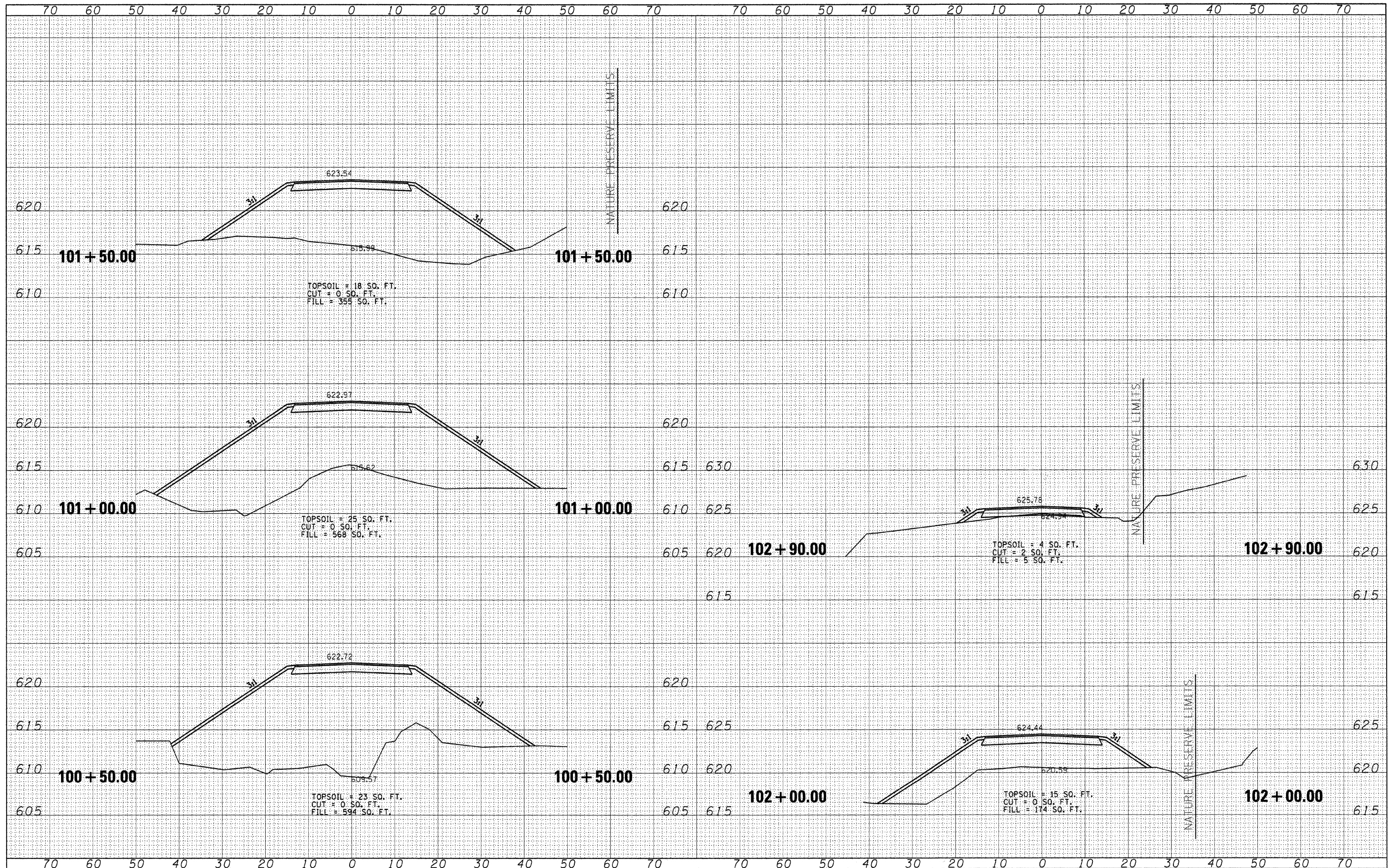
DATE	
BY	
DESIGNED	
CHECKED	
PLOTTED	
TEMPLATE	
AREAS	
AREAS CHECKED	
NO.	
ORIGINAL SURVEY	
NOTE BOOK	



FILE NAME =	USER NAME = #USER#	DESIGNED - R.H.D.	REVISED -	STATE OF ILLINOIS DEPARTMENT OF TRANSPORTATION	ARGYLE LAKE STATE PARK CROSS SECTIONS			F.A. RTE.	SECTION	COUNTY	TOTAL SHEETS	SHEET NO.
#FILE#		DRAWN - S.D.K.	REVISED -					ARGYLE LAKE STATE PARK	MCDONOUGH	162	124	
		CHECKED - T.T.P.	REVISED -					CONTRACT NO. 46158				
		DATE - 12/09/10	REVISED -					ILLINOIS FED. AID PROJECT				
				SCALE: 1" = 20'			SHEET NO. 124 OF 162 SHEETS			STA. 97+00.00 TO STA. 100+00.00		

DATE	
BY	
FINN	
SURVEY	
NOTE BOOK	
AREAS CHECKED	
NO.	

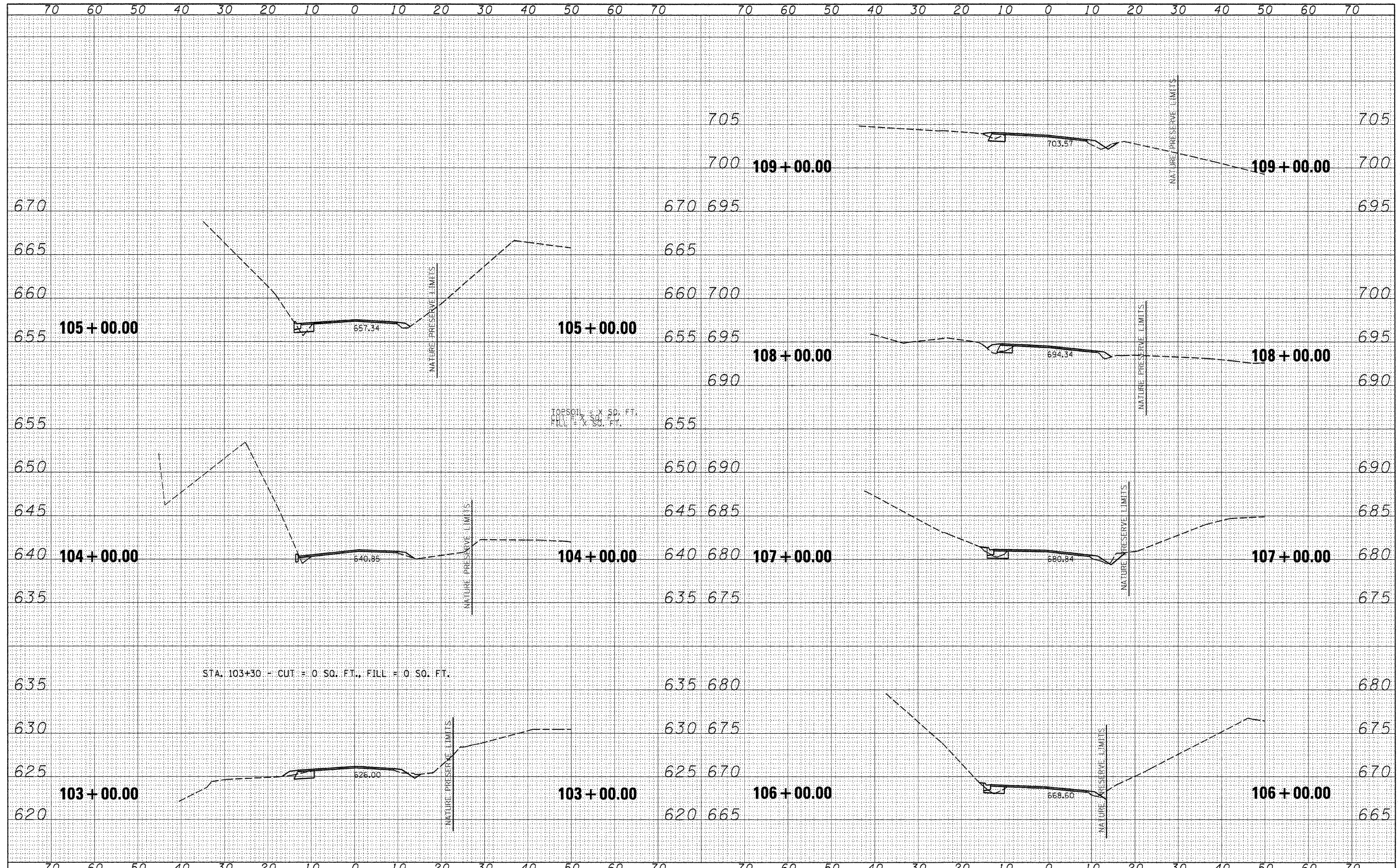
DATE	
BY	
ORIGINAL	
SURVEY	
NOTE BOOK	
AREAS CHECKED	
NO.	



FILE NAME =	USER NAME = #USER#	DESIGNED - R.H.D.	REVISED -	STATE OF ILLINOIS DEPARTMENT OF TRANSPORTATION	ARGYLE LAKE STATE PARK CROSS SECTIONS			F.A.	SECTION	COUNTY	TOTAL	SHEET
#FILEL#		DRAWN - S.D.K.	REVISED -					RTE.	ARGYLE LAKE STATE PARK	MCDONOUGH	162	125
PLOT SCALE = #SCALE#		CHECKED - T.T.P.	REVISED -					CONTRACT NO. 46158				
PLOT DATE = #DATE#		DATE - 12/09/10	REVISED -					ILLINOIS FED. AID PROJECT				
				SCALE: 1" = 20'			SHEET NO. 125 OF 162 SHEETS			STA. 100+50.00 TO STA. 102+90.00		

DATE	
BY	
NO.	
FINAL SURVEY	
REVISIONS	
PLotted	
TEMPLATE	
AREAS	
CHECKED	

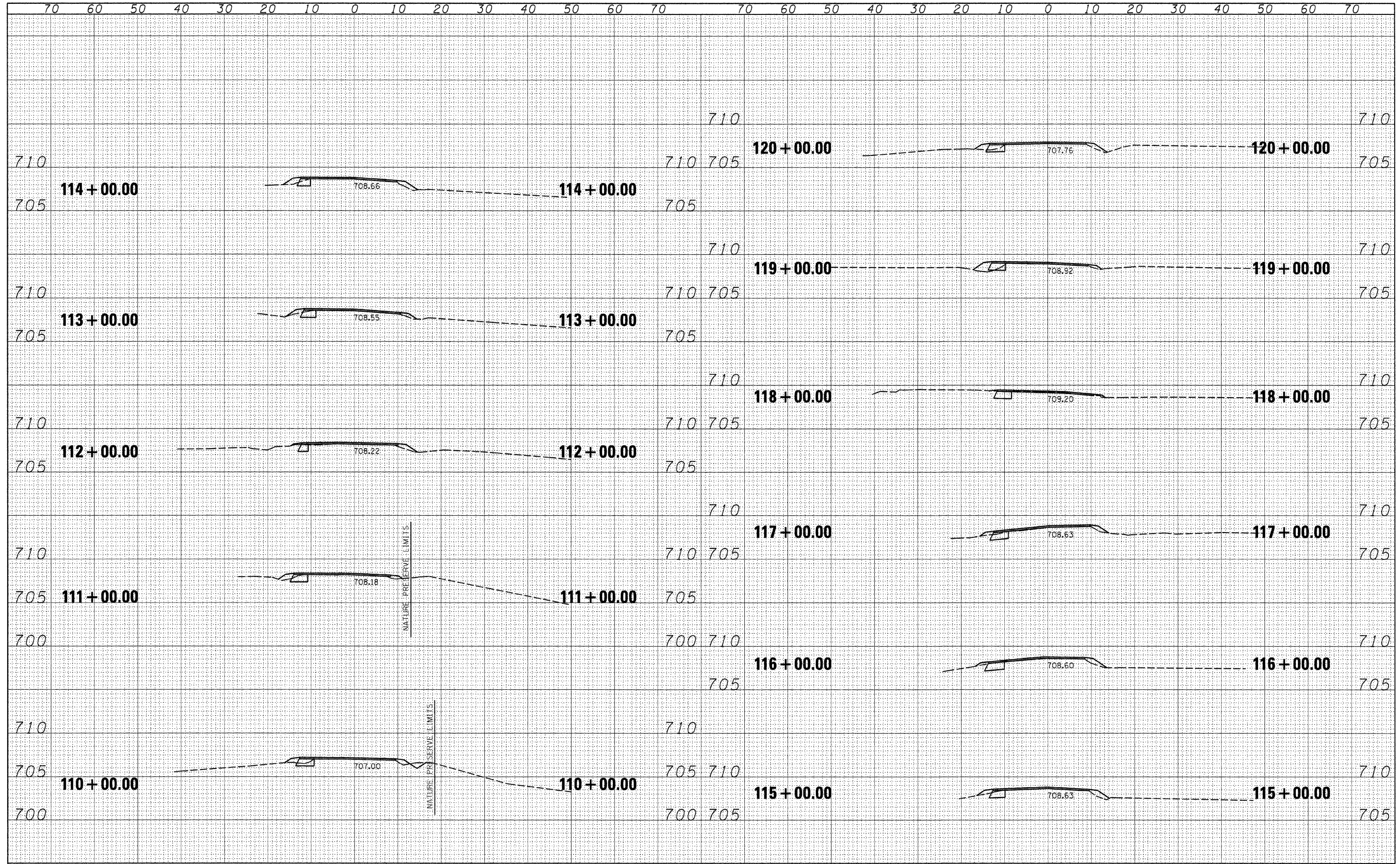
DATE	
BY	
NO.	
ORIGINAL SURVEY	
REVISIONS	
PLotted	
TEMPLATE	
AREAS	
CHECKED	



FILE NAME =	USER NAME = *USER*	DESIGNED - R.H.D.	REVISED -	STATE OF ILLINOIS DEPARTMENT OF TRANSPORTATION				ARGYLE LAKE STATE PARK CROSS SECTIONS				F.A. RTE.	SECTION	COUNTY	TOTAL SHEETS	SHEET NO.
FILEL		DRAWN - J.T.T.	REVISED -									ARGYLE LAKE STATE PARK	MCDONOUGH	162	126	
PLOT SCALE = *SCALE*		CHECKED - T.T.P.	REVISED -	SCALE: 1" = 10'				SHEET NO. 126 OF 162 SHEETS				CONTRACT NO. 46158				
PLOT DATE = *DATE*		DATE - 12/09/10	REVISED -	STA. 103+00.00 TO STA. 109+00.00				ILLINOIS FED. AID PROJECT								

DATE	
BY	
CHECKED	
DESIGNED	
DRAWN	
PLotted	
REVISIONS	
NO.	

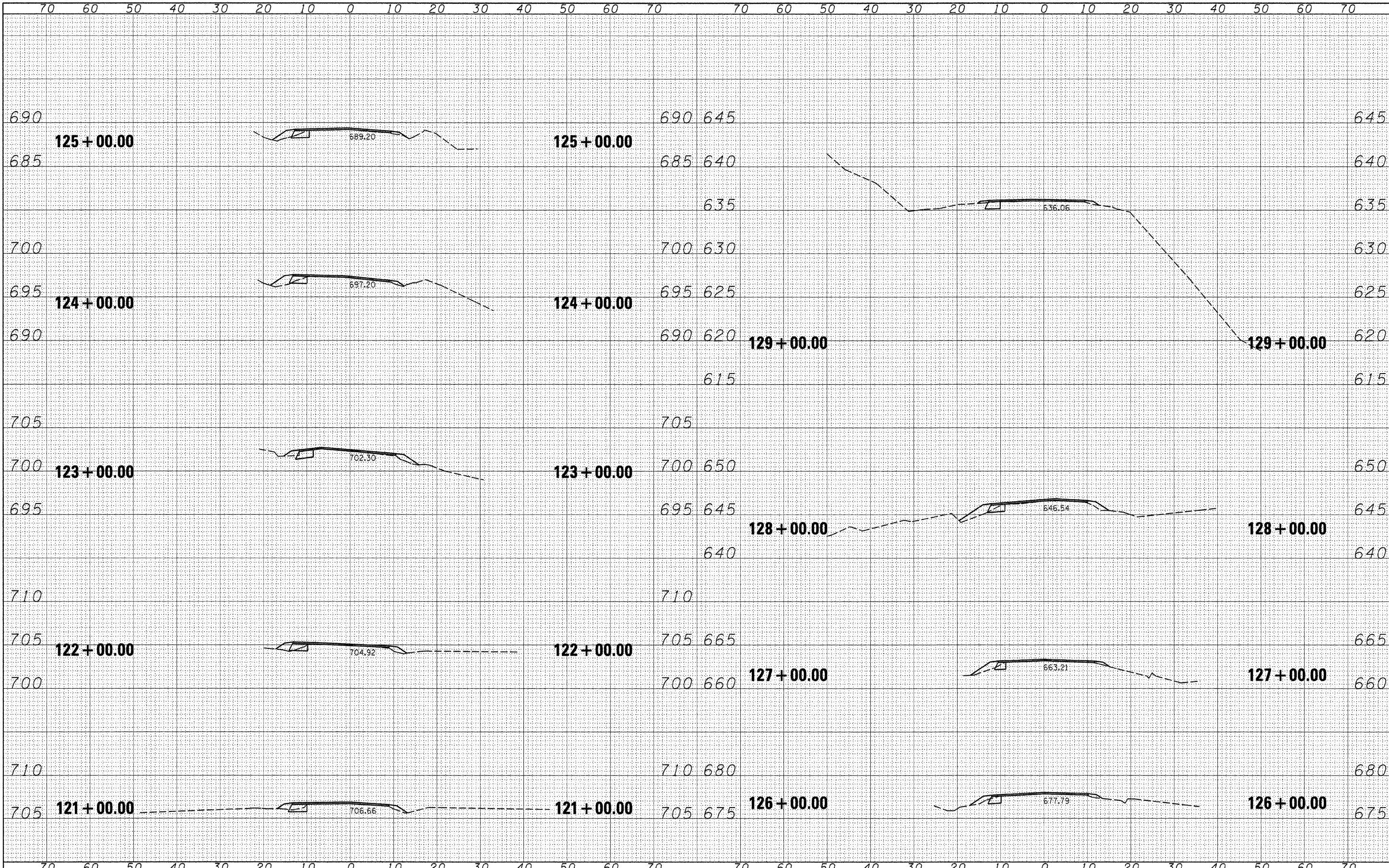
DATE	
BY	
CHECKED	
DESIGNED	
DRAWN	
PLotted	
REVISIONS	
NO.	



FILE NAME =	USER NAME = #USER#	DESIGNED - R.H.D.	REVISED -	STATE OF ILLINOIS DEPARTMENT OF TRANSPORTATION		ARGYLE LAKE STATE PARK CROSS SECTIONS		F.A. RTE.		SECTION	COUNTY	TOTAL SHEETS	SHEET NO.
#FILE#		DRAWN - S.D.K.	REVISED -					ARGYLE LAKE STATE PARK	MCDONOUGH	162	127		
	PLOT SCALE = #SCALE#	CHECKED - T.T.P.	REVISED -	SCALE: 1" = 10'		SHEET NO. 127 OF 162 SHEETS		STA. 110+00.00 TO STA. 120+00.00		CONTRACT NO. 46158		ILLINOIS FED. AID PROJECT	
	PLOT DATE = #DATE#	DATE - 12/09/10	REVISED -										

DATE	
BY	
FINN	
SURVEY	
NOTE BOOK	
NO.	
CHECKED	
PLOTTED	
TEMPLATE	
AREAS	
CHECKED	

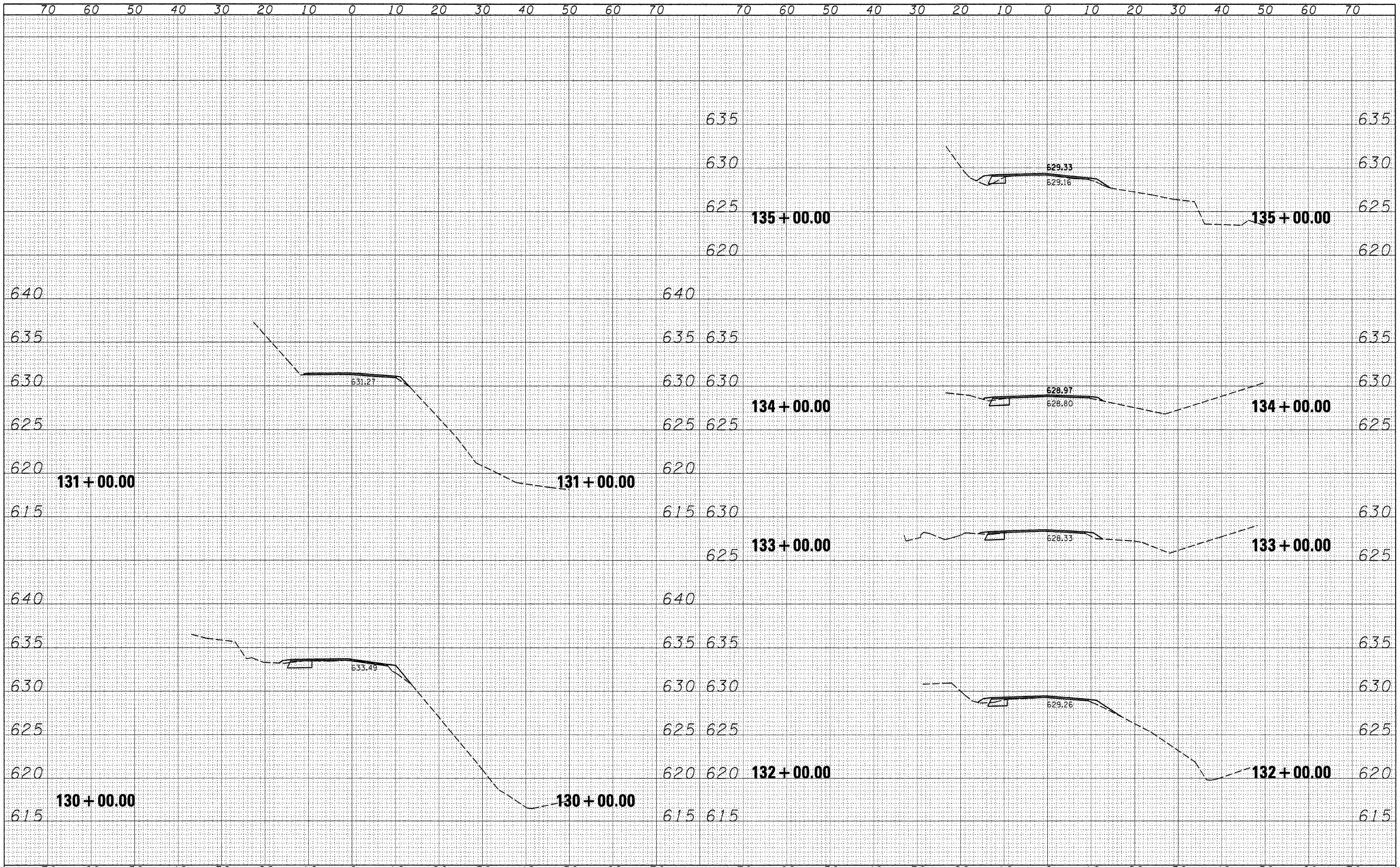
DATE	
BY	
ORIGINAL	
SURVEY	
NOTE BOOK	
NO.	
CHECKED	
PLOTTED	
TEMPLATE	
AREAS	
CHECKED	



FILE NAME =	USER NAME = *USER*	DESIGNED - R.H.D.	REVISED -	STATE OF ILLINOIS DEPARTMENT OF TRANSPORTATION				ARGYLE LAKE STATE PARK CROSS SECTIONS				F.A. RTE.	SECTION	COUNTY	TOTAL SHEETS	SHEET NO.
FILEL		DRAWN - S.D.K.	REVISED -									SCALE: 1" = 10'	SHEET NO. 128 OF 162 SHEETS	STA. 121+00.00 TO STA. 129+00.00	ARGYLE LAKE STATE PARK	MCDONOUGH
	PLOT SCALE = *SCALE*	CHECKED - T.T.P.	REVISED -									CONTRACT NO. 46158				
	PLOT DATE = *DATE*	DATE - 12/09/10	REVISED -									ILLINOIS FED. AID PROJECT				

DATE	
BY	
FINAL SURVEY	
SURVEYED	
NOTE BOOK	
NO.	
TEMPLATE	
AREAS CHECKED	

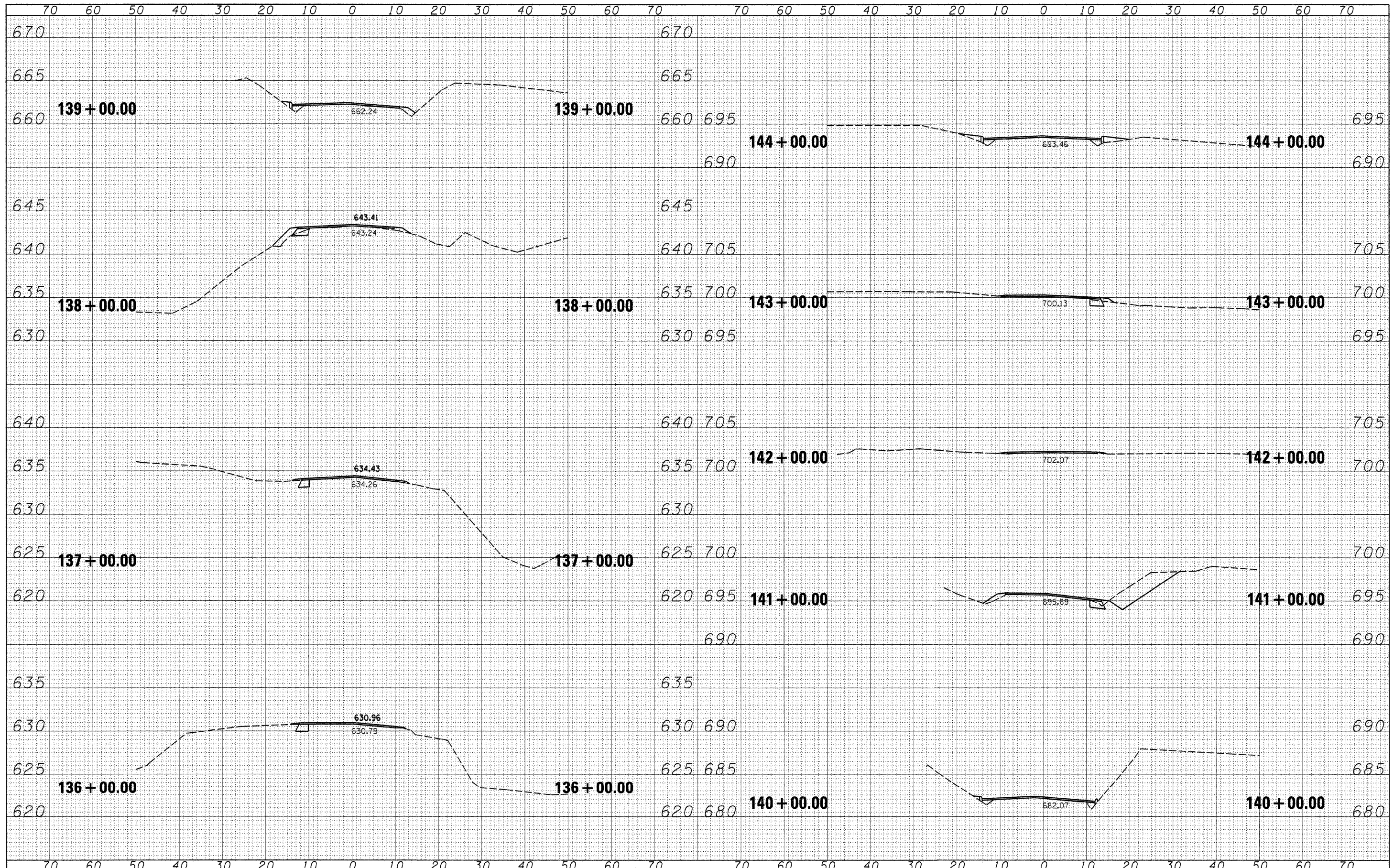
DATE	
BY	
ORIGINAL SURVEY	
SURVEYED	
NOTE BOOK	
NO.	
TEMPLATE	
AREAS CHECKED	



FILE NAME =	USER NAME = #USER#	DESIGNED - R.H.D.	REVISED -	STATE OF ILLINOIS DEPARTMENT OF TRANSPORTATION				ARGYLE LAKE STATE PARK CROSS SECTIONS				F.A. RTE.	SECTION	COUNTY	TOTAL SHEETS	SHEET NO.
#FILEL#		DRAWN - S.D.K.	REVISED -									ARGYLE LAKE STATE PARK	MCDONOUGH	162	129	
	PLOT SCALE = #SCALE#	CHECKED - T.T.P.	REVISED -	SCALE: 1" = 10'				SHEET NO. 129 OF 162 SHEETS				STA. 130+00.00 TO STA. 135+00.00				
	PLOT DATE = #DATE#	DATE - 12/09/10	REVISED -	CONTRACT NO. 46158												
												ILLINOIS FED. AID PROJECT				

DATE	
BY	
DESIGNED	
DRAWN	
CHECKED	
REVISIONS	
NO.	
DATE	
BY	
DESIGNED	
DRAWN	
CHECKED	
REVISIONS	
NO.	
DATE	
BY	
DESIGNED	
DRAWN	
CHECKED	
REVISIONS	
NO.	

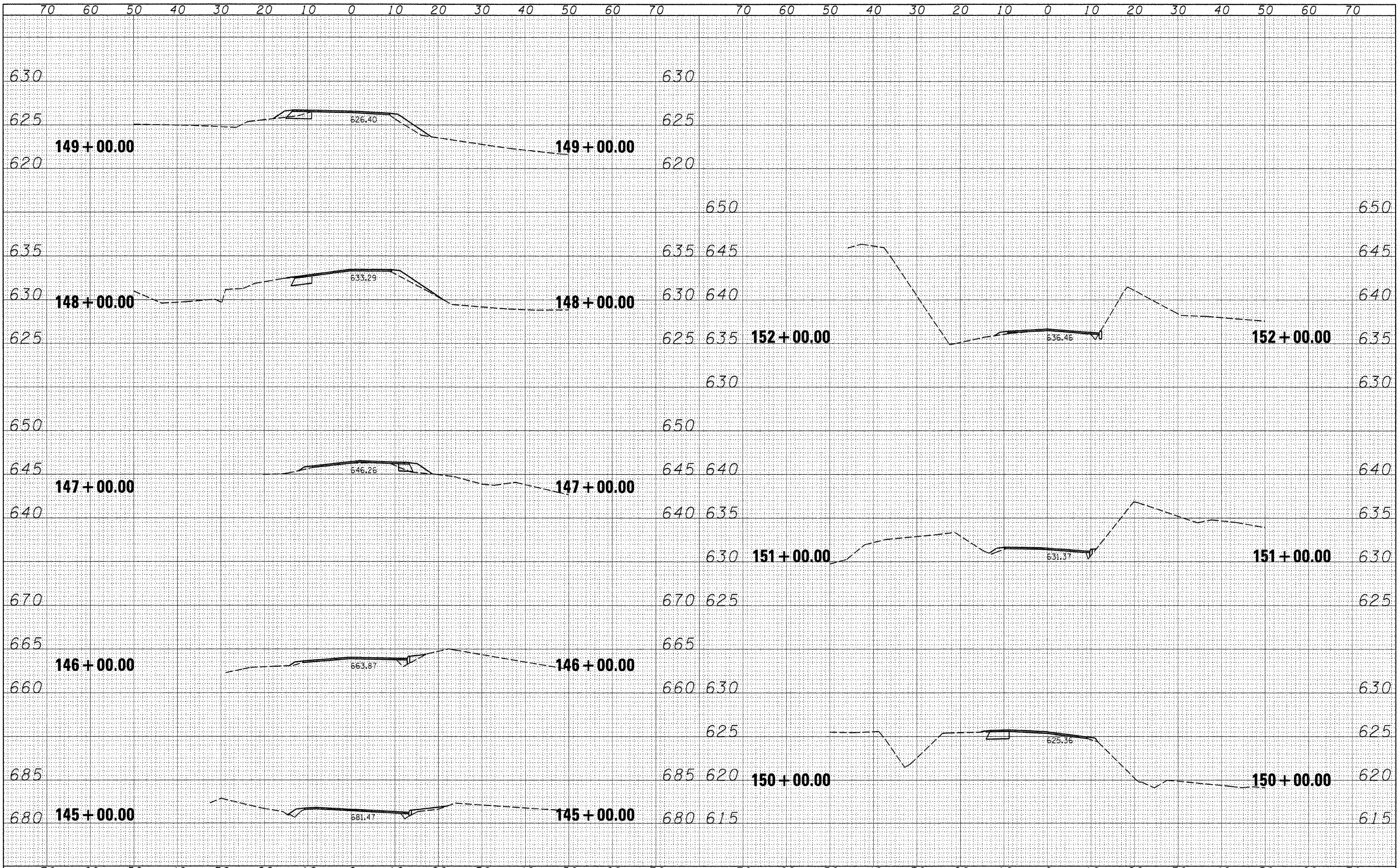
DATE	
BY	
DESIGNED	
DRAWN	
CHECKED	
REVISIONS	
NO.	
DATE	
BY	
DESIGNED	
DRAWN	
CHECKED	
REVISIONS	
NO.	



FILE NAME =	USER NAME = #USER#	DESIGNED - R.H.D.	REVISED -	STATE OF ILLINOIS DEPARTMENT OF TRANSPORTATION	ARGYLE LAKE STATE PARK CROSS SECTIONS				F.A. RTE.	SECTION	COUNTY	TOTAL SHEETS	SHEET NO.
#FILEL#		DRAWN - S.D.K.	REVISED -		SCALE: 1" = 10' SHEET NO. 130 OF 162 SHEETS STA. 136+00.00 TO STA. 144+00.00				ARGYLE LAKE STATE PARK	MCDONOUGH	162	130	
		CHECKED - T.T.P.	REVISED -						CONTRACT NO. 46158				
		DATE - 12/09/10	REVISED -						ILLINOIS FED. AID PROJECT				

DATE	
BY	
DESIGNED	
DRAWN	
CHECKED	
REVISIONS	
NO.	

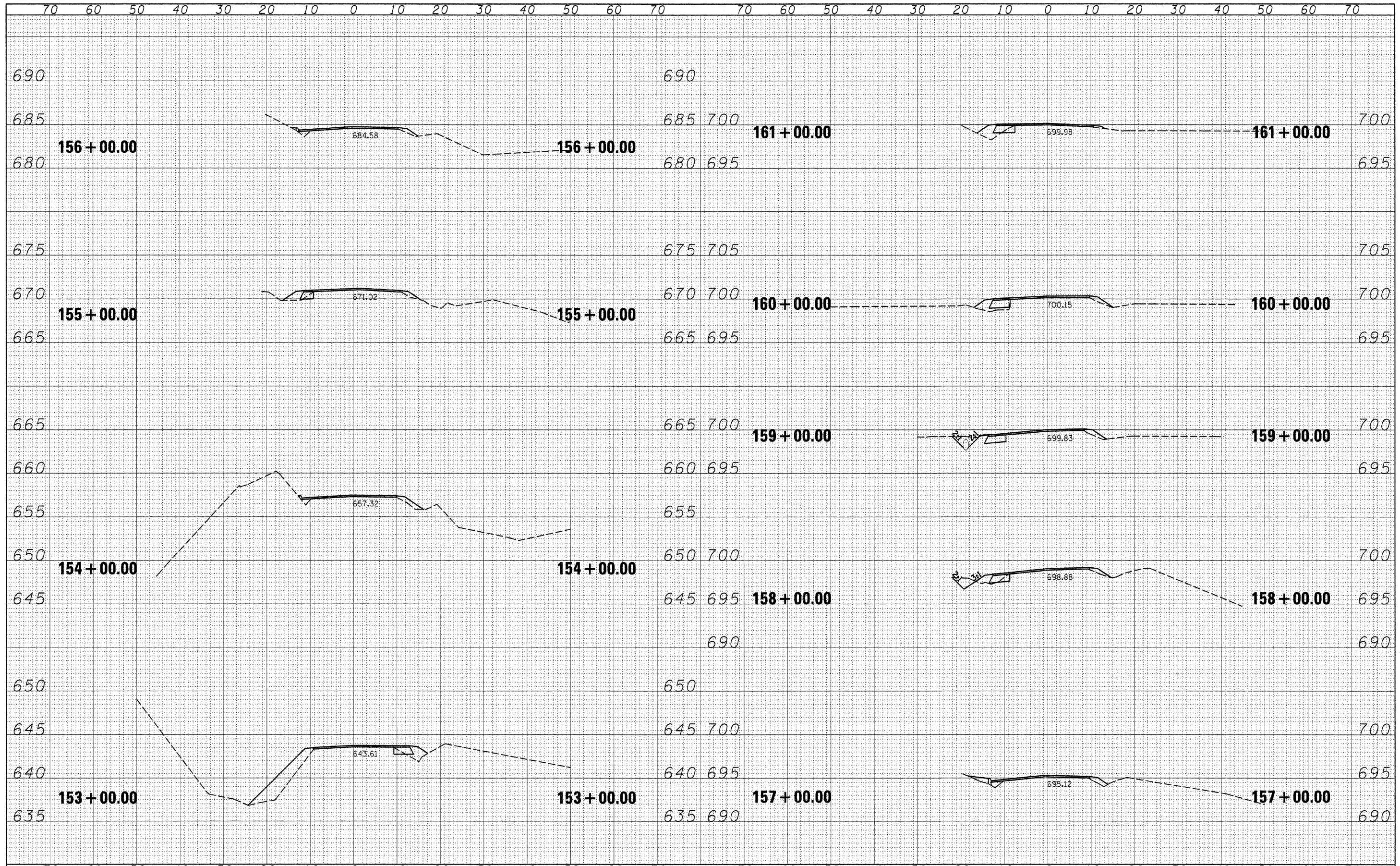
DATE	
BY	
DESIGNED	
DRAWN	
CHECKED	
REVISIONS	
NO.	



FILE NAME =	USER NAME = #USER*	DESIGNED - R.H.D.	REVISED -	STATE OF ILLINOIS DEPARTMENT OF TRANSPORTATION		ARGYLE LAKE STATE PARK CROSS SECTIONS			F.A. RTE.	SECTION	COUNTY	TOTAL SHEETS	SHEET NO.
#FILE#		DRAWN - S.D.K.	REVISED -						ARGYLE LAKE STATE PARK	MCDONOUGH	162	131	
	PLOT SCALE = #SCALE*	CHECKED - T.T.P.	REVISED -	SCALE: 1" = 10'			SHEET NO. 131 OF 162 SHEETS		STA. 145+00.00 TO STA. 152+00.00		CONTRACT NO. 46158		
	PLOT DATE = #DATE*	DATE - 12/09/10	REVISED -	[ILLINOIS] FED. AID PROJECT									

DATE	
BY	
FINN	
SURVEY	
NOTE BOOK	
NO.	
COPIED	
PLOTTED	
TEMPLATE	
AREAS	
CHECKED	

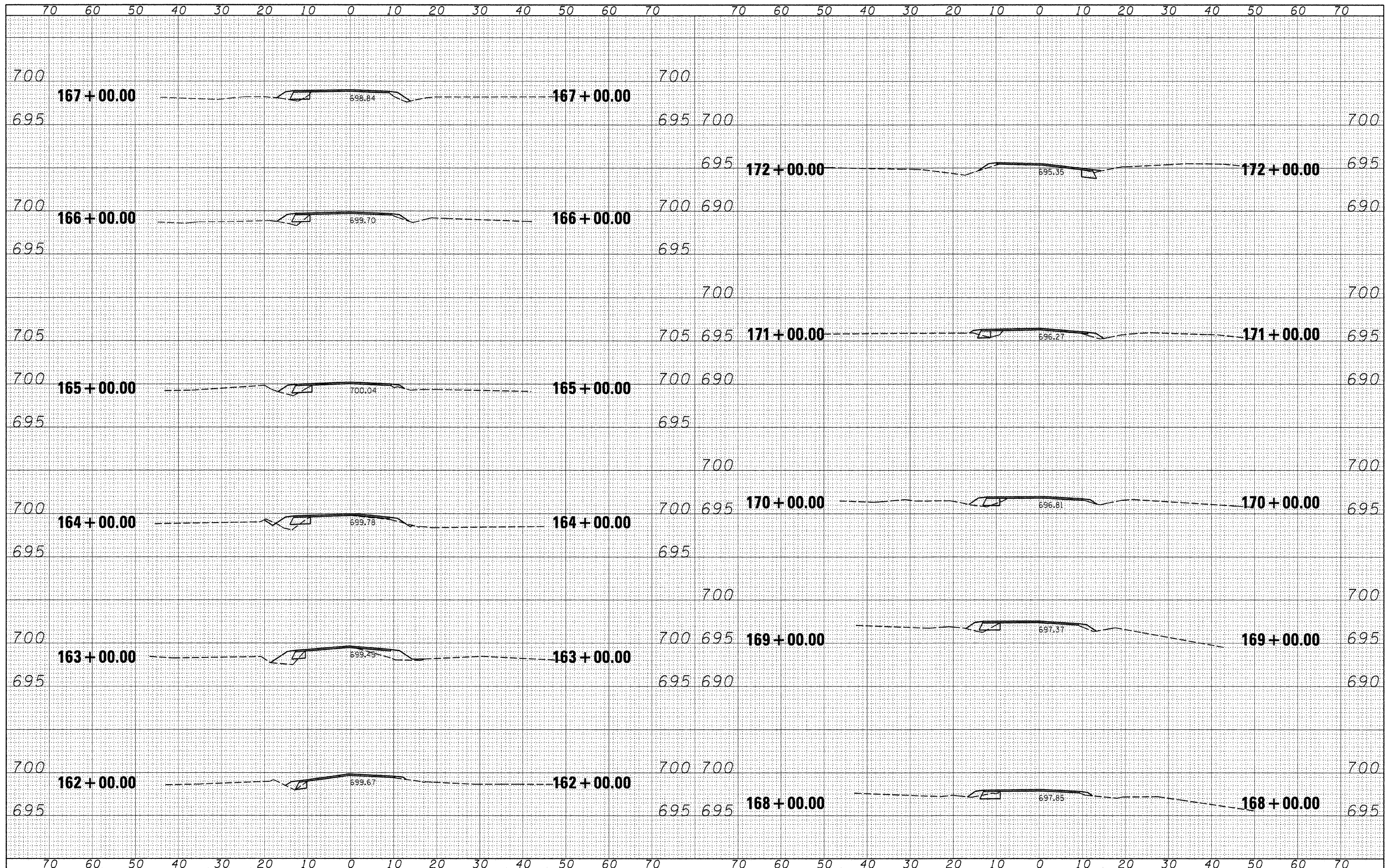
DATE	
BY	
ORIGINAL	
SURVEY	
NOTE BOOK	
NO.	
COPIED	
PLOTTED	
TEMPLATE	
AREAS	
CHECKED	



FILE NAME =	USER NAME = *USER*	DESIGNED - R.H.D.	REVISED -	STATE OF ILLINOIS DEPARTMENT OF TRANSPORTATION	ARGYLE LAKE STATE PARK CROSS SECTIONS			F.A. RTE.	SECTION	COUNTY	TOTAL SHEETS	SHEET NO.	
FILEL		DRAWN - S.D.K.	REVISED -					ARGYLE LAKE STATE PARK	MCDONOUGH	162	132		
		CHECKED - T.T.P.	REVISED -		SCALE: 1" = 10'			SHEET NO. 132 OF 162 SHEETS		STA. 153+00.00 TO STA. 161+00.00		CONTRACT NO. 46158	
		DATE - 12/09/10	REVISED -		ILLINOIS FED. AID PROJECT								

DATE	
BY	
REVISIONS	
APPROVED	
DESIGNED	
DRAWN	
CHECKED	
DATE	

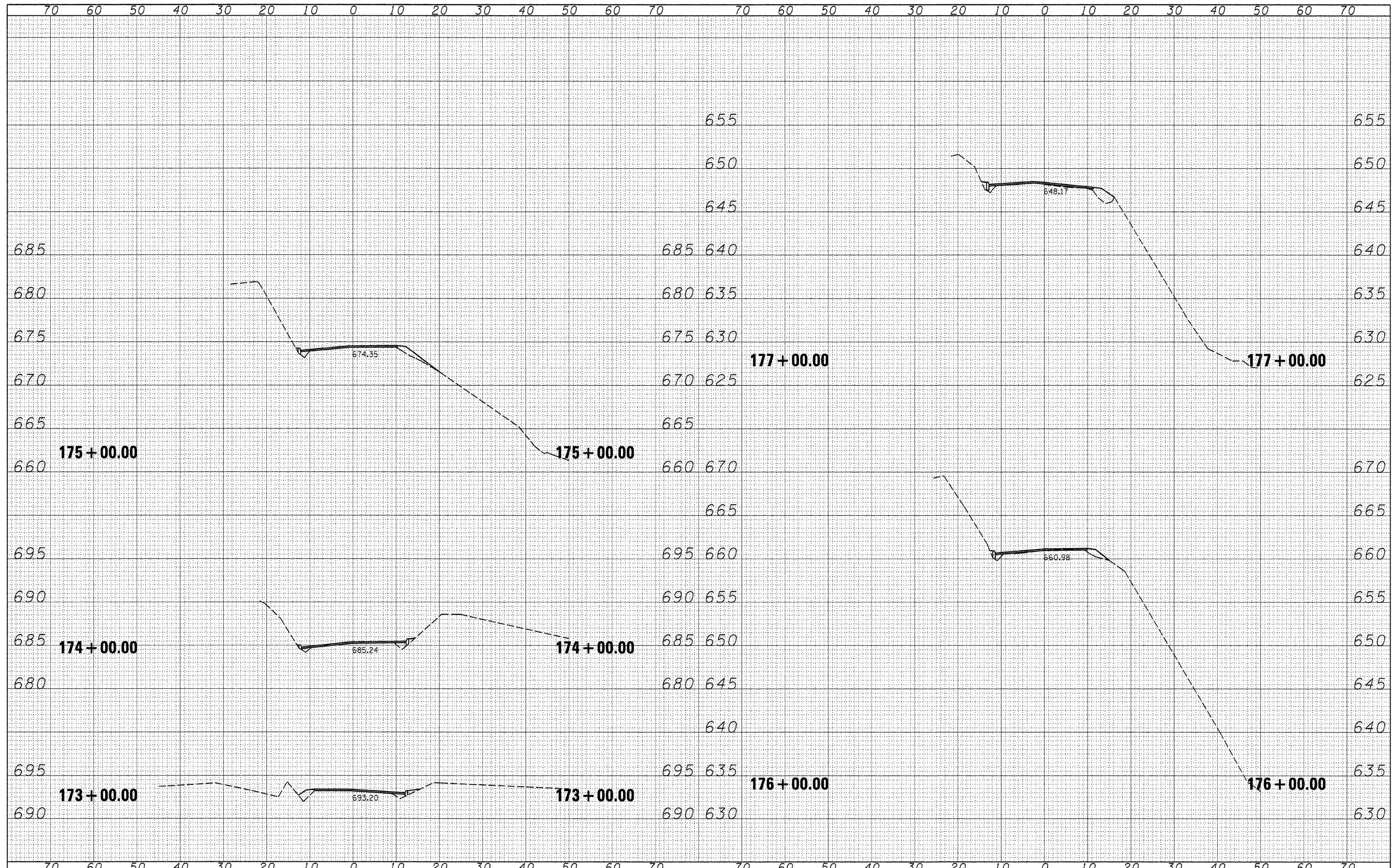
DATE	
BY	
REVISIONS	
APPROVED	
DESIGNED	
DRAWN	
CHECKED	
DATE	



FILE NAME =	USER NAME = *USER*	DESIGNED - R.H.D.	REVISED -	STATE OF ILLINOIS DEPARTMENT OF TRANSPORTATION				ARGYLE LAKE STATE PARK CROSS SECTIONS				F.A. RTE.	SECTION	COUNTY	TOTAL SHEETS	SHEET NO.
FILEL		DRAWN - S.D.K.	REVISED -									ARGYLE LAKE STATE PARK	MCDONOUGH	162	133	
PLOT SCALE = *SCALE*		CHECKED - T.T.P.	REVISED -	SCALE: 1" = 10'				SHEET NO. 133 OF 162 SHEETS				STA. 162+00.00 TO STA. 172+00.00				
PLOT DATE = *DATE*		DATE - 12/09/10	REVISED -									CONTRACT NO. 46158				
ILLINOIS FED. AID PROJECT																

DATE	
BY	
SUBMITTED	
FINAL SURVEY	
NOTE BOOK	
NO.	
AREAS CHECKED	

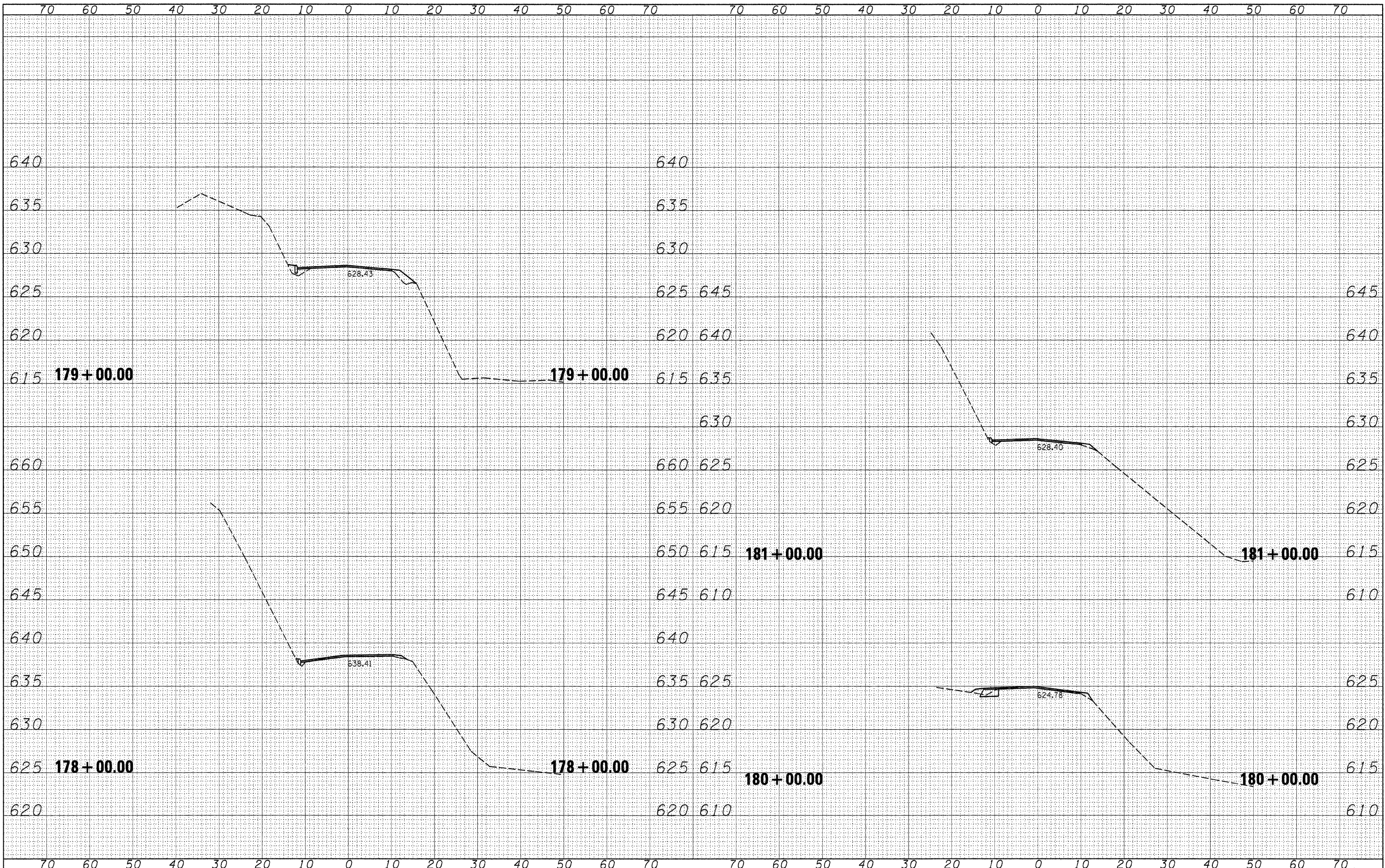
DATE	
BY	
SUBMITTED	
ORIGINAL SURVEY	
NOTE BOOK	
NO.	
AREAS CHECKED	



FILE NAME =	USER NAME = #USER#	DESIGNED - R.H.D.	REVISED -	STATE OF ILLINOIS DEPARTMENT OF TRANSPORTATION				ARGYLE LAKE STATE PARK CROSS SECTIONS				F.A. RTE.	SECTION	COUNTY	TOTAL SHEETS	SHEET NO.
#FILE#		DRAWN - S.D.K.	REVISED -									ARGYLE LAKE STATE PARK	MCDONOUGH	162	134	
PLOT SCALE = #SCALE#		CHECKED - T.T.P.	REVISED -	SCALE: 1" = 10'				SHEET NO. 134 OF 162 SHEETS				STA. 173+00.00 TO STA. 177+00.00				
PLOT DATE = #DATE#		DATE - 12/09/10	REVISED -									CONTRACT NO. 46158				
ILLINOIS FED. AID PROJECT																

DATE _____ BY _____
REVISIONS
NO. DATE
ORIGINAL SURVEY NOTE BOOK NO. _____
PLOTTED TEMPLATE AREAS CHECKED

DATE _____ BY _____
REVISIONS
NO. DATE
ORIGINAL SURVEY NOTE BOOK NO. _____
PLOTTED TEMPLATE AREAS CHECKED



FILE NAME = *FILEL*
USER NAME = *USER*
PLOT SCALE = *SCALE*
PLOT DATE = *DATE*

DESIGNED - R.H.D.
DRAWN - S.D.K.
CHECKED - T.T.P.
DATE - 12/09/10

REVISIONS
NO. DATE

REVIS

**STATE OF ILLINOIS
DEPARTMENT OF TRANSPORTATION**

SCALE: 1" = 10'
SHEET NO. 135 OF 162 SHEETS
STA. 178+00.00 TO STA. 181+00.00

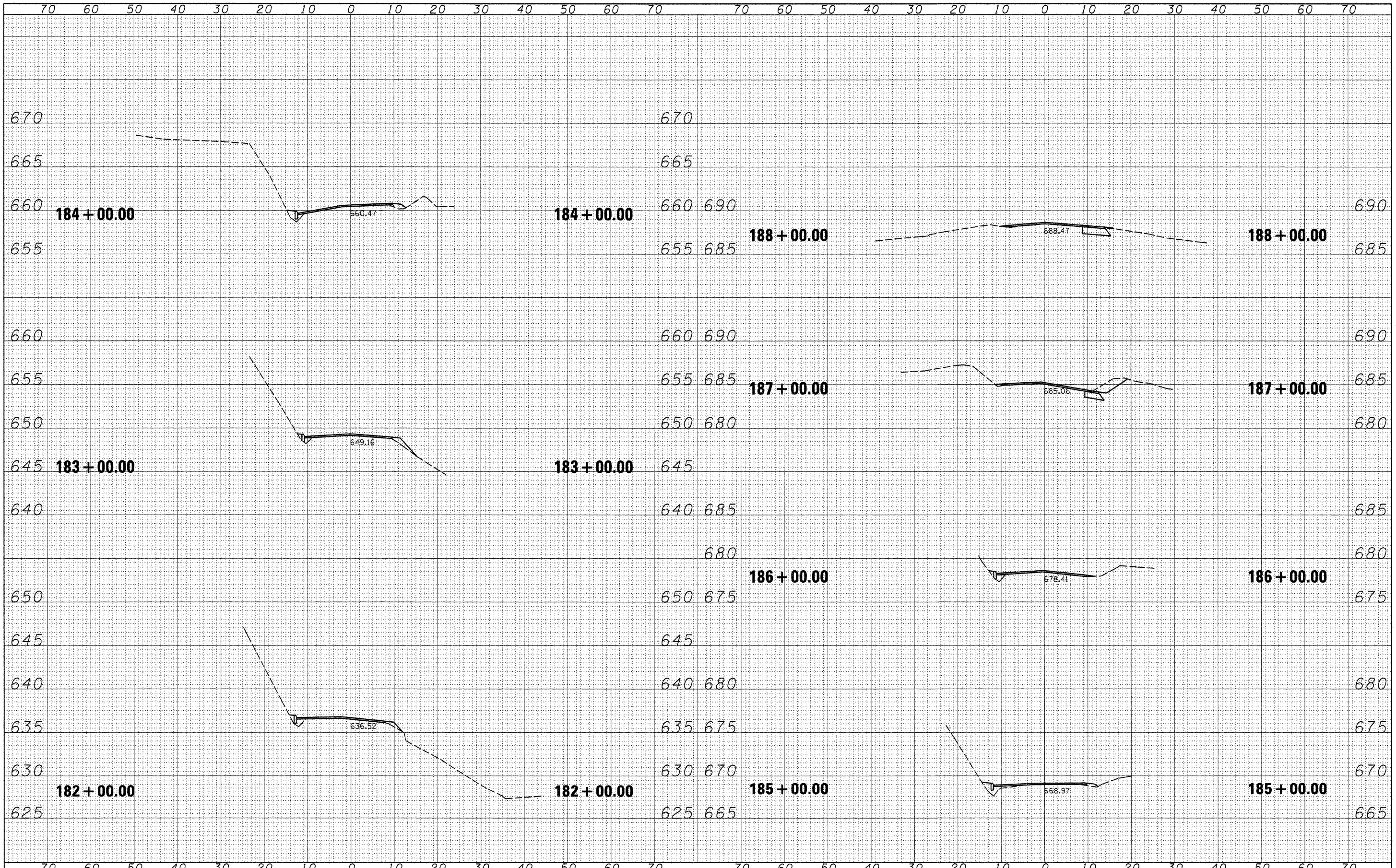
**ARGYLE LAKE STATE PARK
CROSS SECTIONS**

F.A. RTE.	SECTION	COUNTY	TOTAL SHEETS	SHEET NO.
	ARGYLE LAKE STATE PARK	MCDONOUGH	162	135
			CONTRACT NO. 46158	

ILLINOIS FED. AID PROJECT

DATE _____ BY _____
 SURVEYED _____
 ORIGINAL SURVEY _____
 NOTE BOOK _____
 TEMPLATE _____
 AREAS CHECKED _____
 NO. _____

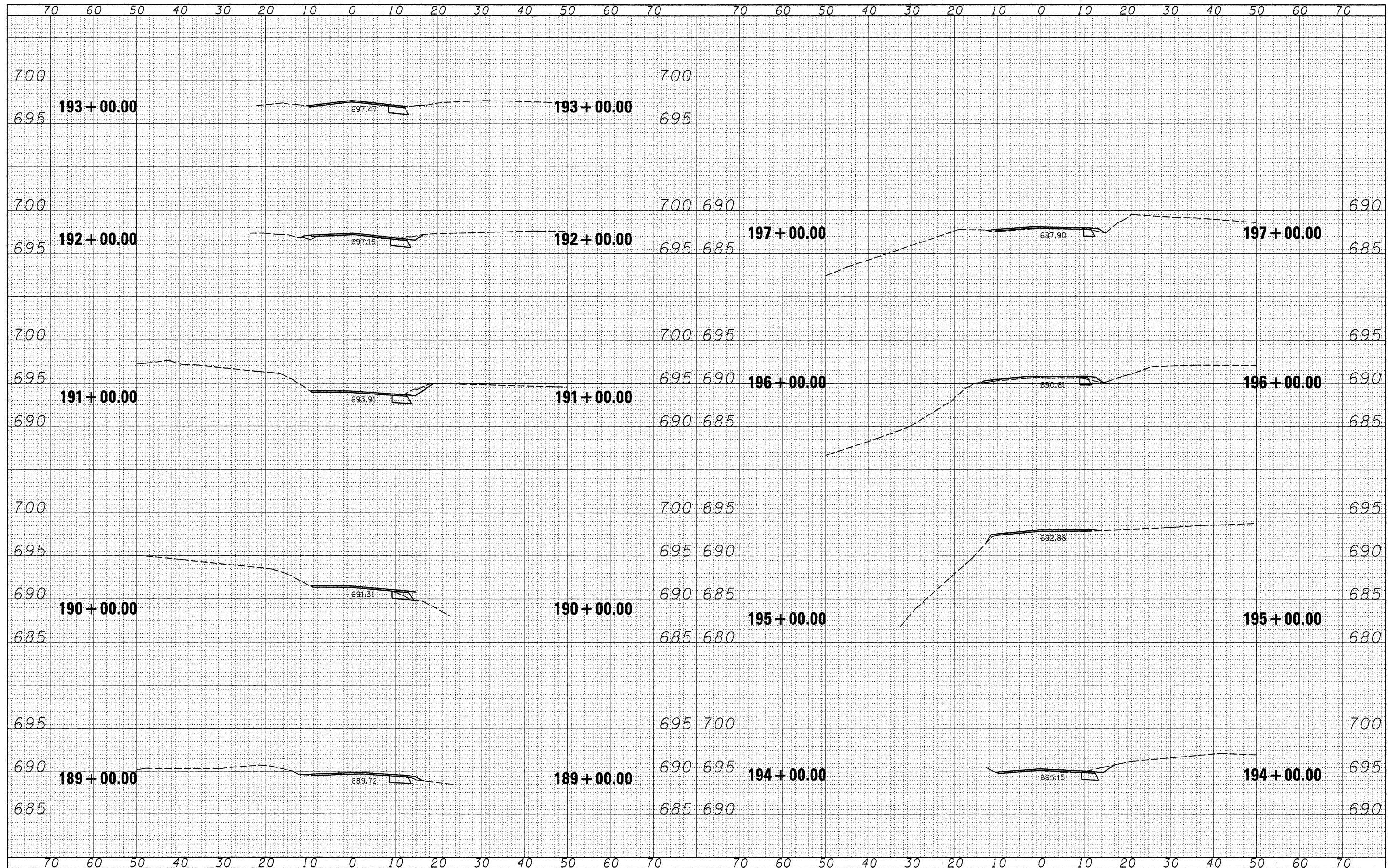
DATE _____ BY _____
 SURVEYED _____
 ORIGINAL SURVEY _____
 NOTE BOOK _____
 TEMPLATE _____
 AREAS CHECKED _____
 NO. _____



FILE NAME =	USER NAME = *USER*	DESIGNED - R.H.D.	REVISIONS -	STATE OF ILLINOIS DEPARTMENT OF TRANSPORTATION	ARGYLE LAKE STATE PARK CROSS SECTIONS			F.A. RTE.	SECTION	COUNTY	TOTAL SHEETS	SHEET NO.
FILEL		DRAWN - S.D.K.	REVISIONS -		SCALE: 1" = 10' SHEET NO. 136 OF 162 SHEETS STA. 182+00.00 TO STA. 188+00.00			ARGYLE LAKE STATE PARK	MCDONOUGH	162	136	
		CHECKED - T.T.P.	REVISIONS -		CONTRACT NO. 46158							
		DATE - 12/09/10	REVISIONS -		ILLINOIS FED. AID PROJECT							

DATE	
BY	
FINAL SURVEY	
SUBMITTED	
PLOTTED	
TEMPLATE	
AREAS	
CHECKED	
NO.	

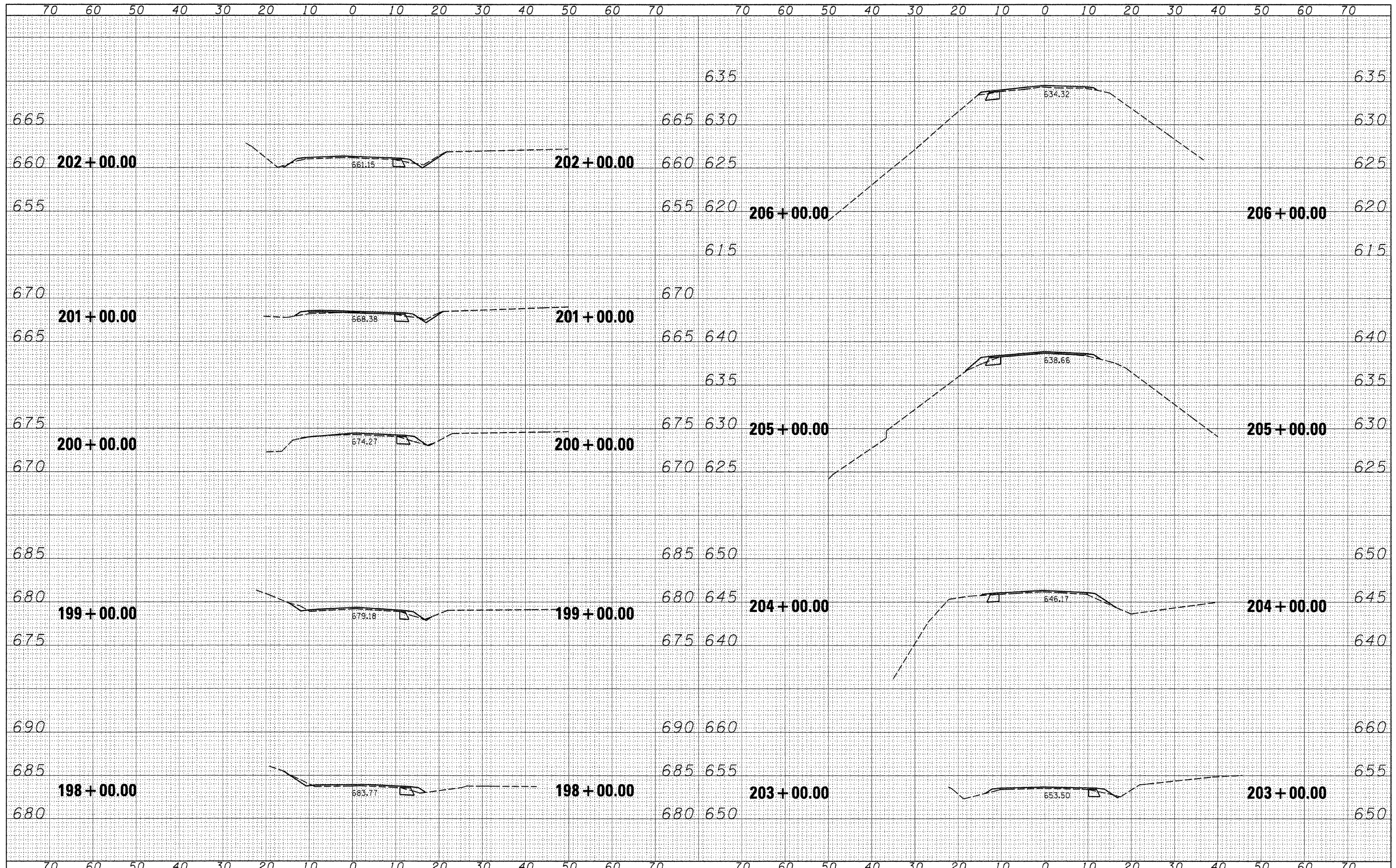
DATE	
BY	
ORIGINAL SURVEY	
SUBMITTED	
PLOTTED	
TEMPLATE	
AREAS	
CHECKED	
NO.	



FILE NAME =	USER NAME = *USER*	DESIGNED - R.J.H.D.	REVISED -	STATE OF ILLINOIS DEPARTMENT OF TRANSPORTATION		ARGYLE LAKE STATE PARK CROSS SECTIONS			F.A. RTE.	SECTION	COUNTY	TOTAL SHEETS	SHEET NO.	
FILEL		DRAWN - S.D.K.	REVISED -						ARGYLE LAKE STATE PARK	MCDONOUGH	162	137		
	PLOT SCALE = *SCALE*	CHECKED - T.T.P.	REVISED -	SCALE: 1" = 10'			SHEET NO. 137 OF 162 SHEETS	STA. 189+00.00 TO STA. 197+00.00	CONTRACT NO. 46158					
	PLOT DATE = *DATE*	DATE - 12/09/10	REVISED -	ILLINOIS FED. AID PROJECT										

DATE	
BY	
CHECKED	
DESIGNED	
PLOTTED	
TEMPLATE	
AREAS	
CHECKED	
FINAL	
SURVEY	
NOTE BOOK	
NO.	

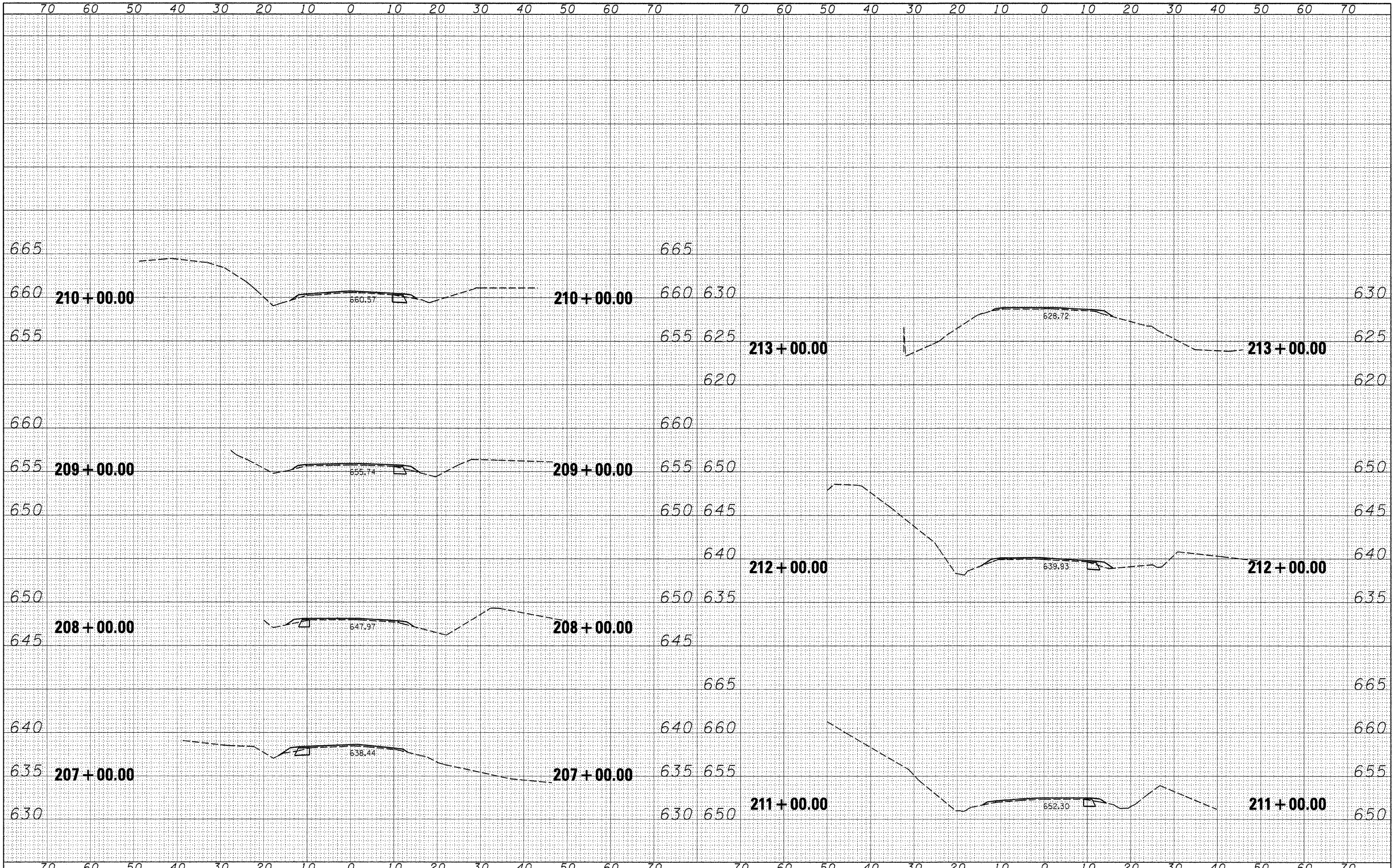
DATE	
BY	
CHECKED	
DESIGNED	
PLOTTED	
TEMPLATE	
AREAS	
CHECKED	
ORIGINAL	
SURVEY	
NOTE BOOK	
NO.	



FILE NAME =	USER NAME = *USER*	DESIGNED - R.H.D.	REVISED -	STATE OF ILLINOIS DEPARTMENT OF TRANSPORTATION		ARGYLE LAKE STATE PARK CROSS SECTIONS		F.A.	SECTION	COUNTY	TOTAL	SHEET
FILE		DRAWN - S.D.K.	REVISED -					RTE.	ARGYLE LAKE STATE PARK	MCDONOUGH	162	138
	PLOT SCALE = *SCALE*	CHECKED - T.T.P.	REVISED -	SCALE: 1" = 10'				SHEET NO. 138 OF 162 SHEETS		CONTRACT NO. 46158		
	PLOT DATE = *DATE*	DATE - 12/09/10	REVISED -	STA. 198+00.00 TO STA. 206+00.00				ILLINOIS FED. AID PROJECT				

DATE	
BY	
QUANTITY	
SURVEY	
PLOTTED	
TEMPLATE	
AREAS	
CHECKED	
NO.	

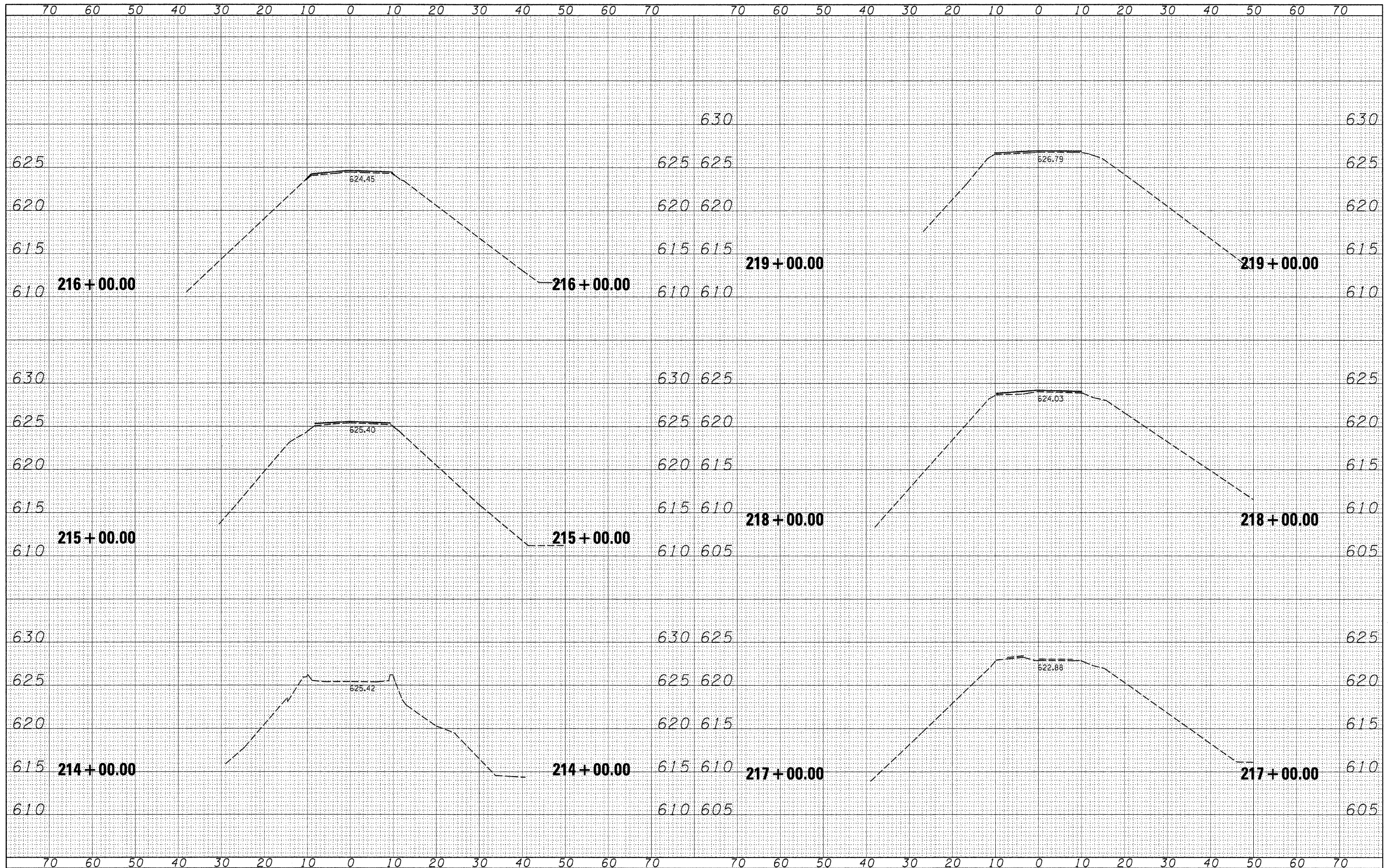
DATE	
BY	
ORIGINAL	
SURVEY	
PLOTTED	
TEMPLATE	
AREAS	
CHECKED	
NO.	



FILE NAME =	USER NAME = *USER*	DESIGNED - R.H.D.	REVISED -	STATE OF ILLINOIS DEPARTMENT OF TRANSPORTATION		ARGYLE LAKE STATE PARK CROSS SECTIONS			F.A. RTE.	SECTION	COUNTY	TOTAL SHEETS	SHEET NO.
#FILE#		DRAWN - S.D.K.	REVISED -						ARGYLE LAKE STATE PARK	MCDONOUGH	162	139	
	PLOT SCALE = *SCALE*	CHECKED - T.T.P.	REVISED -	SCALE: 1" = 10'			SHEET NO. 139 OF 162 SHEETS		STA. 207+00.00 TO STA. 213+00.00		CONTRACT NO. 46158		
	PLOT DATE = *DATE*	DATE - 12/09/10	REVISED -	ILLINOIS FED. AID PROJECT									

DATE	
BY	
FINN	
SURVEY	
NOTED	
PLOTTED	
TEMPLATE	
AREAS	
CHECKED	
NO.	

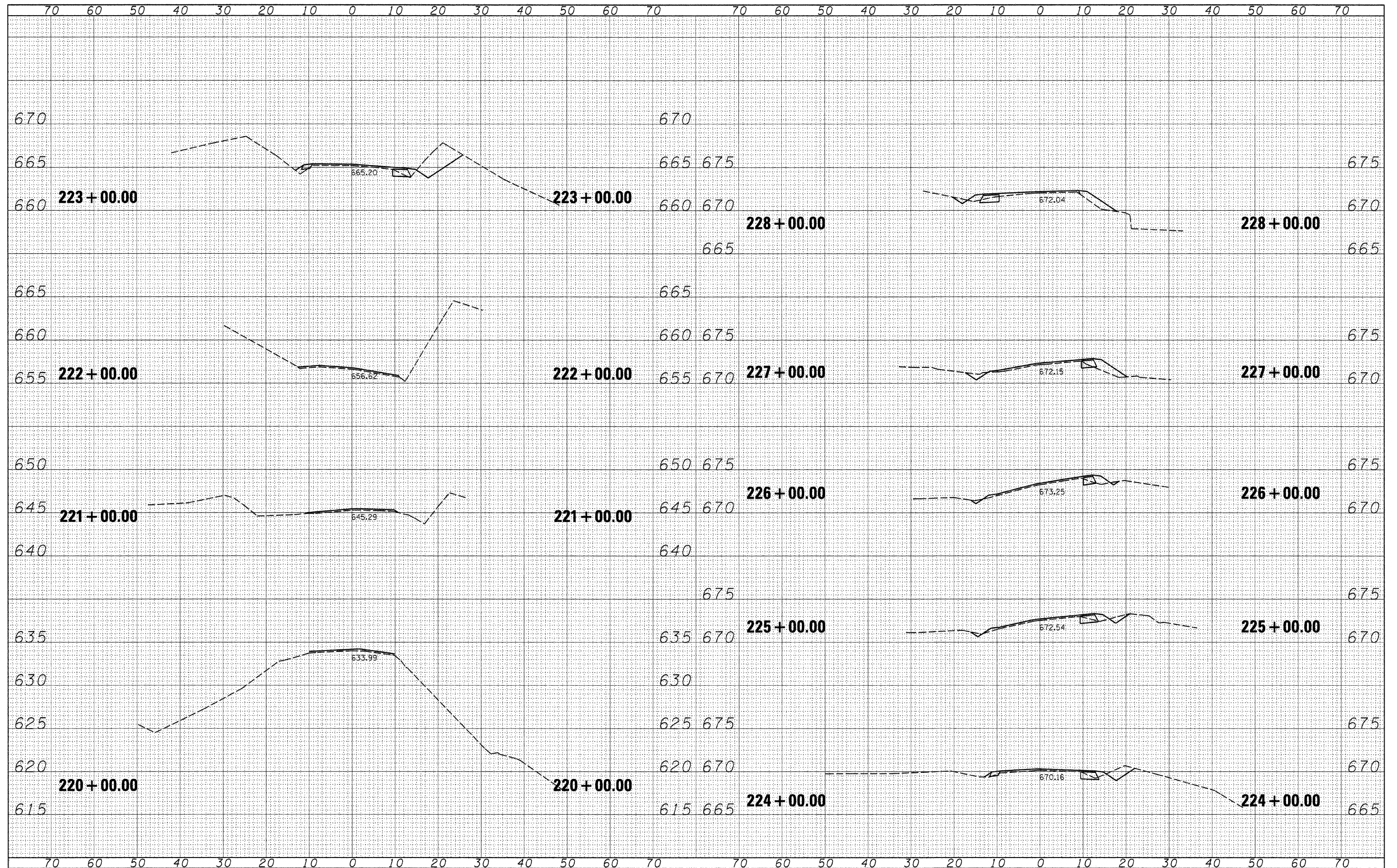
DATE	
BY	
ORIGINAL	
SURVEY	
NOTED	
PLOTTED	
TEMPLATE	
AREAS	
CHECKED	
NO.	



FILE NAME =	USER NAME = *USER*	DESIGNED - R.H.D.	REVISED -	STATE OF ILLINOIS DEPARTMENT OF TRANSPORTATION		ARGYLE LAKE STATE PARK CROSS SECTIONS		F.A.	SECTION	COUNTY	TOTAL	SHEET
FILEL		DRAWN - S.D.K.	REVISED -					RTE.	ARGYLE LAKE STATE PARK	MCDONOUGH	SHEETS	NO.
	PLOT SCALE = *SCALE*	CHECKED - T.T.P.	REVISED -	SCALE:		SHEET NO. 140 OF 162 SHEETS STA. 214+00.00 TO STA. 219+00.00		CONTRACT NO. 46158		ILLINOIS FED. AID PROJECT		
	PLOT DATE = *DATE*	DATE - 12/09/10	REVISED -									

DATE _____
BY _____
SURVEY NO. _____
DATE _____
BY _____
SHEET NO. _____
TOTAL SHEETS _____

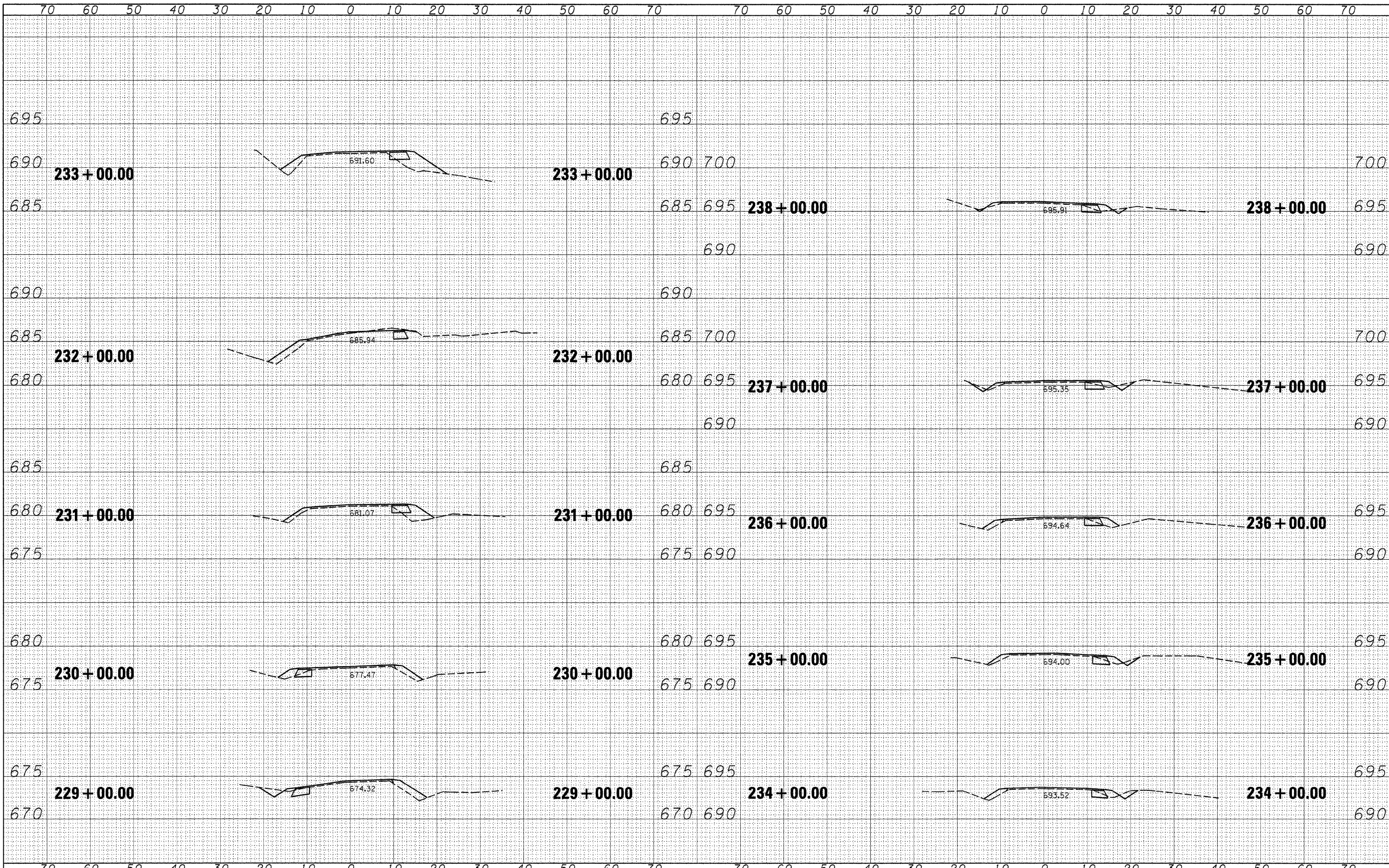
DATE _____
BY _____
SURVEY NO. _____
DATE _____
BY _____
SHEET NO. _____
TOTAL SHEETS _____



FILE NAME = #FILEL*	USER NAME = *USER*	DESIGNED R.H.D.	REVISD -	STATE OF ILLINOIS DEPARTMENT OF TRANSPORTATION			ARGYLE LAKE STATE PARK CROSS SECTIONS				F.A. RATE.	SECTION	COUNTY	TOTAL SHEETS	SHEET NO.
		DRAWN - S.D.K.	REVISD -				SCALE: 1" = 10'				ARGYLE LAKE STATE PARK	MCDONOUGH	162	141	
		CHECKED - T.T.P.	REVISD -				SHEET NO. 141 OF 162 SHEETS				CONTRACT NO. 46158				
		DATE - 12/09/10	REVISD -				STA. 220+00.00 TO STA. 228+00.00				ILLINOIS FED. AID PROJECT				


DATE	
BY	
APPROVED	
SURVEY	
PLOTTED	
TEMPLATE	
AREAS	
CHECKED	
NO.	

DATE	
BY	
APPROVED	
SURVEY	
PLOTTED	
TEMPLATE	
AREAS	
CHECKED	
NO.	

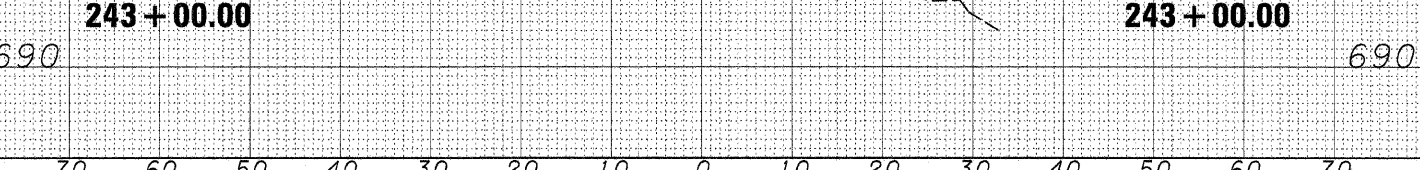
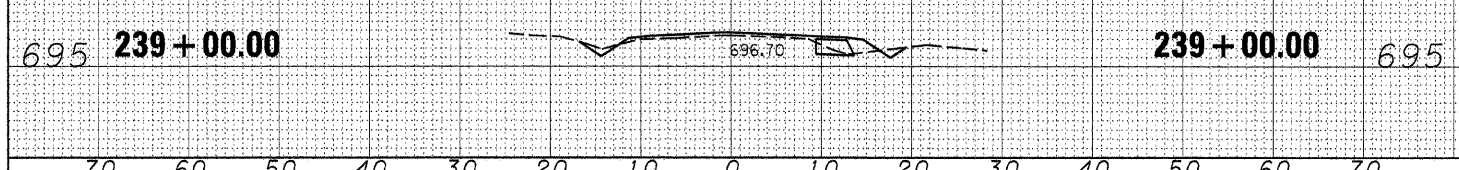
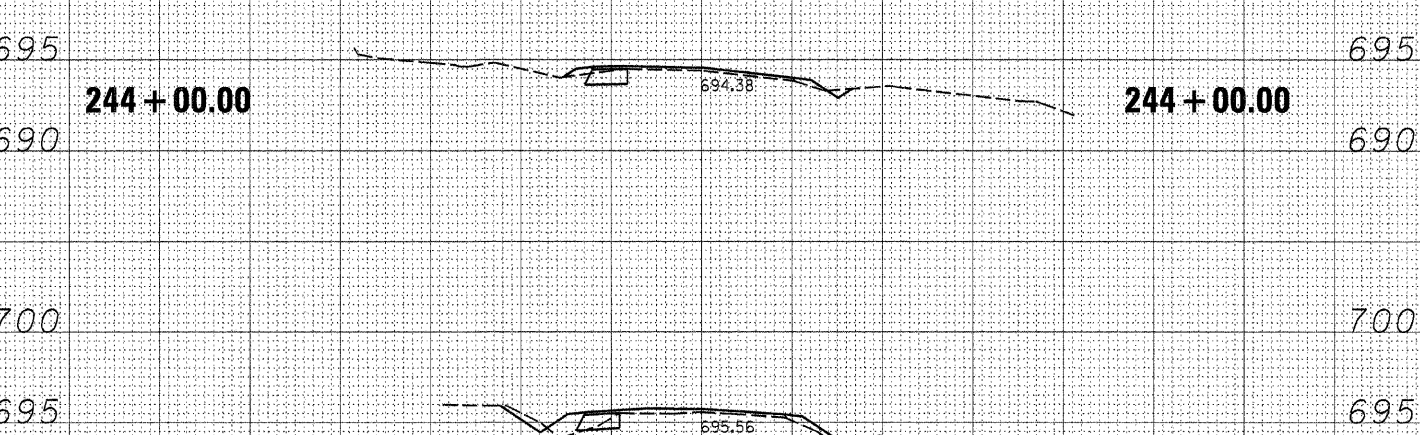
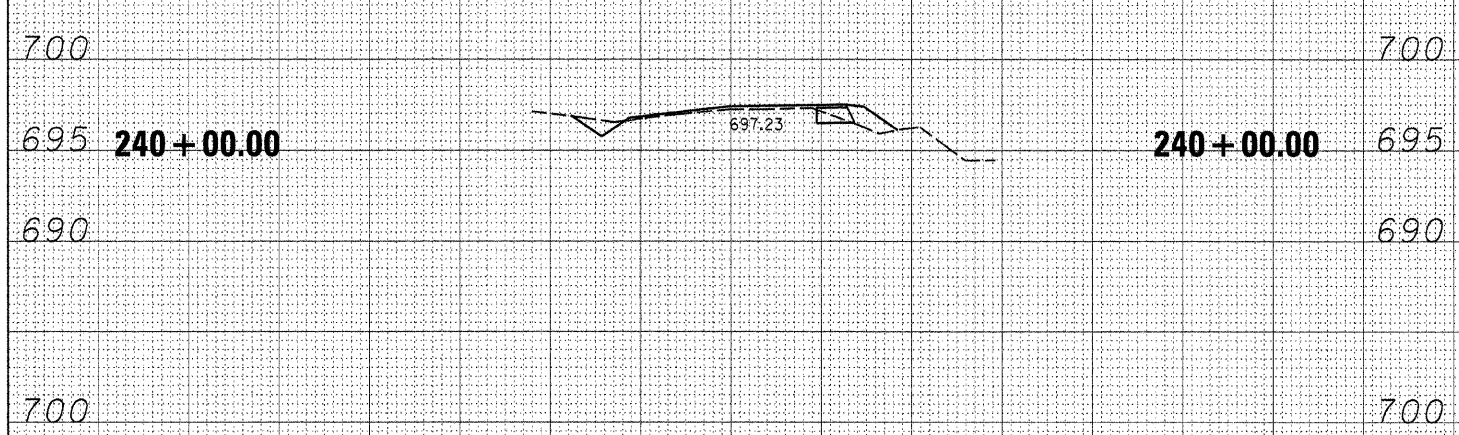
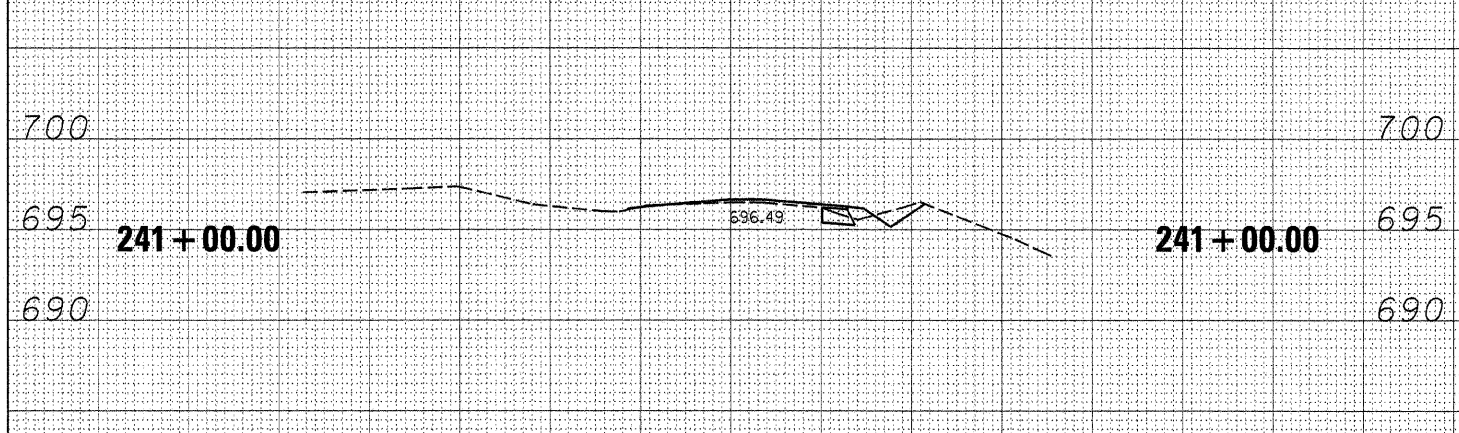
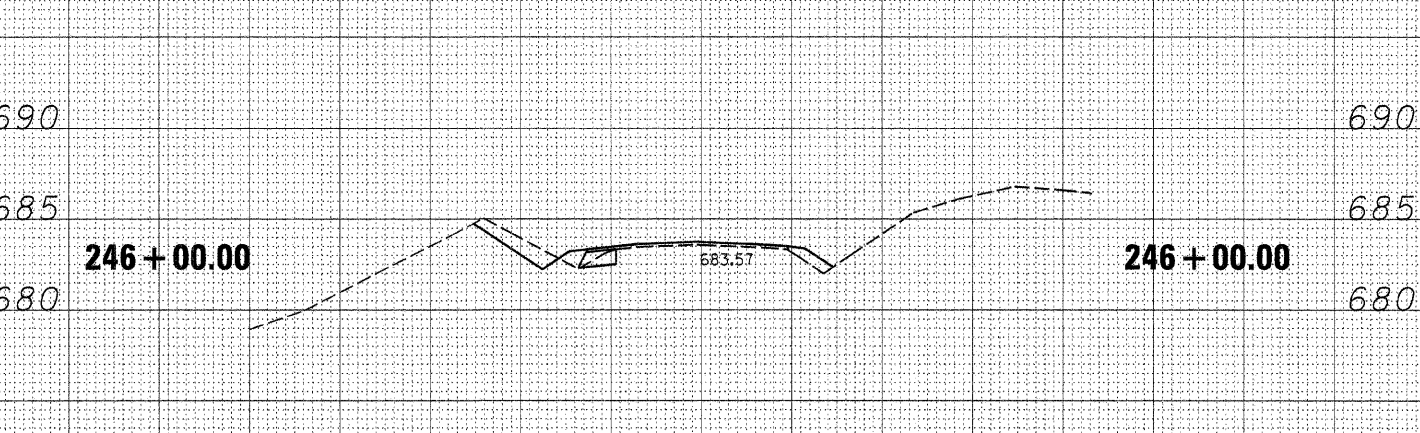
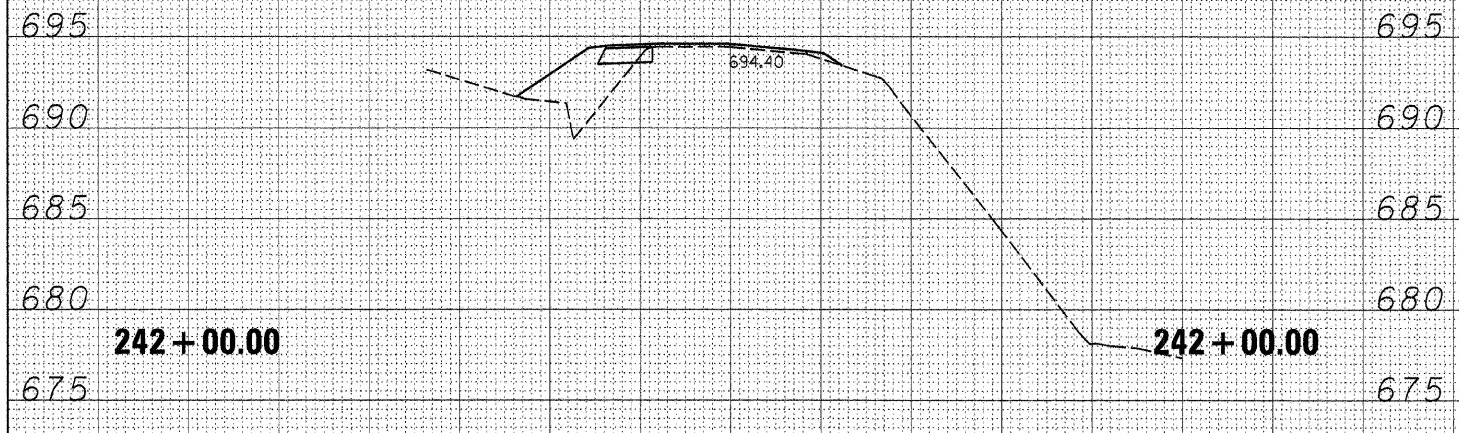


FILE NAME =	USER NAME = #USER#	DESIGNED - R.H.D.	REVISED -	STATE OF ILLINOIS DEPARTMENT OF TRANSPORTATION				ARGYLE LAKE STATE PARK CROSS SECTIONS				F.A. RTE.	SECTION	COUNTY	TOTAL SHEETS	SHEET NO.
#FILEL#		DRAWN - S.D.K.	REVISED -									ARGYLE LAKE STATE PARK	MCDONOUGH	162	142	
PLOT SCALE = #SCALE#		CHECKED - T.T.P.	REVISED -	SCALE: 1" = 10'				SHEET NO. 142 OF 162 SHEETS STA. 229+00.00 TO STA. 238+00.00				CONTRACT NO. 46158				
PLOT DATE = #DATE#		DATE - 12/09/10	REVISED -	[ILLINOIS] FED. AID PROJECT												

DATE	
BY	
QUANTITY	
PLANNED	
REVISION	
FINAL	
NO.	



DATE	
BY	
QUANTITY	
PLANNED	
REVISION	
ORIGINAL	
NO.	



FILE NAME	=*
#FILEL#	

DESIGNED	- R.H.D.	REVISED	-
DRAWN	- S.D.K.	REVISED	-
CHECKED	- T.T.P.	REVISED	-
DATE	- 12/09/10	REVISED	-

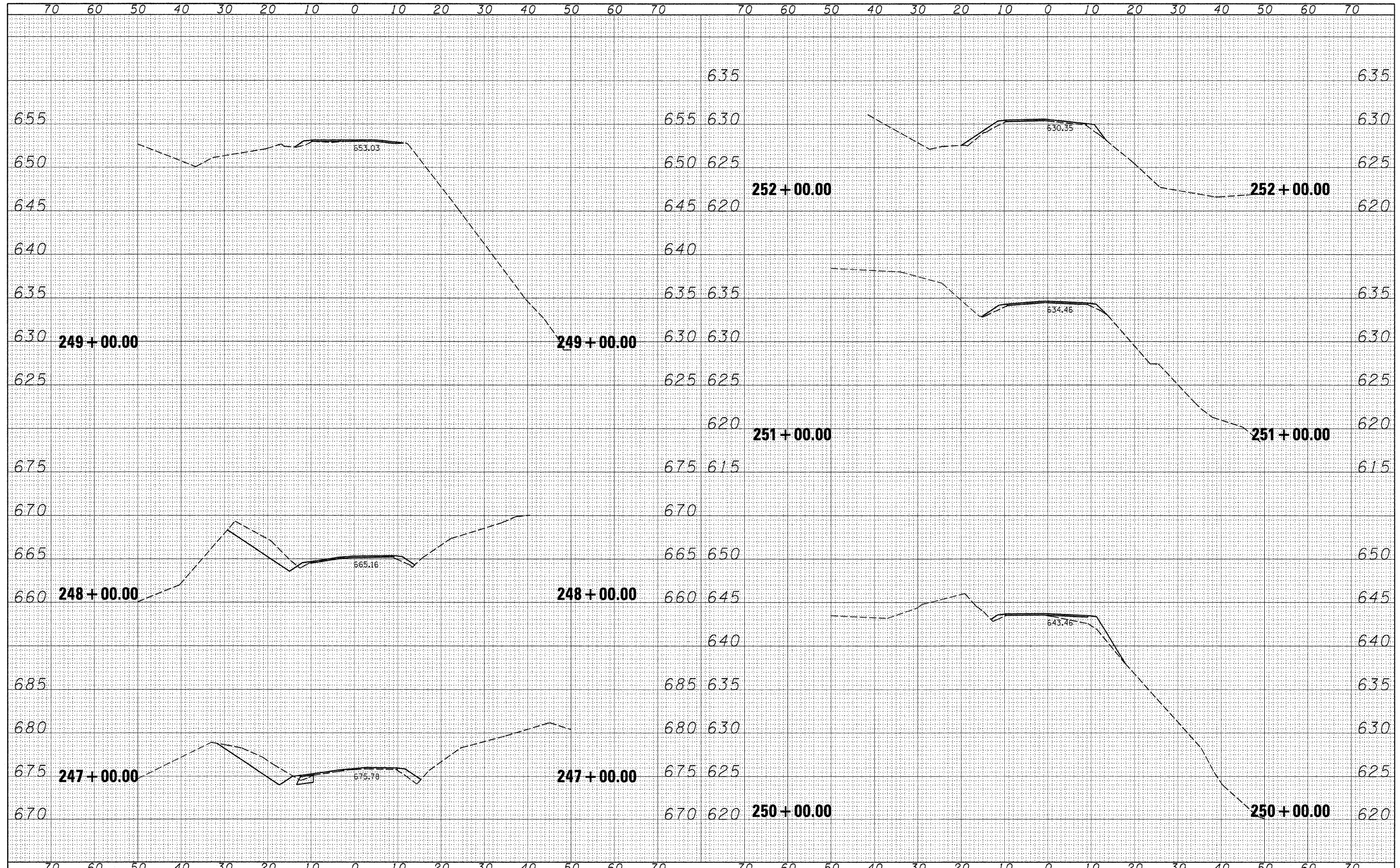
STATE OF ILLINOIS
DEPARTMENT OF TRANSPORTATION

ARGYLE LAKE STATE PARK
CROSS SECTIONS
SCALE: 1" = 10'
SHEET NO. 143 OF 162 SHEETS
STA. 239+00.00 TO STA. 246+00.00

F.A. RTE.	SECTION	COUNTY	TOTAL SHEETS	SHEET NO.
	ARGYLE LAKE STATE PARK	MCDONOUGH	162	143
				CONTRACT NO. 46158
(ILLINOIS) FED. AID PROJECT				

DATE	
BY	
SUPERVISOR	
DESIGNED	
DRAWN	
CHECKED	
DATE	
REVISIONS	
NO.	
DESCRIPTION	

DATE	
BY	
SUPERVISOR	
DESIGNED	
DRAWN	
CHECKED	
DATE	
REVISIONS	
NO.	
DESCRIPTION	



FILE NAME =	USER NAME = *USER*	DESIGNED - R.H.D.	REVISED -	STATE OF ILLINOIS DEPARTMENT OF TRANSPORTATION	ARGYLE LAKE STATE PARK CROSS SECTIONS			F.A. RTE.	SECTION	COUNTY	TOTAL SHEETS	SHEET NO.
#FILE#		DRAWN - S.D.K.	REVISED -		1"	10'	SHEET NO. 144 OF 162 SHEETS	STA. 247+00.00 TO STA. 252+00.00	ARGYLE LAKE STATE PARK	MCDONOUGH	162	144
		CHECKED - T.T.P.	REVISED -						CONTRACT NO. 46158			
		DATE - 12/09/10	REVISED -						ILLINOIS FED. AID PROJECT			

DATE	
BY	
DESIGNED	
PLOTTED	
TEMPLATE	
AREAS	
CHECKED	
FINAL SURVEY	
NOTE BOOK	
NO.	

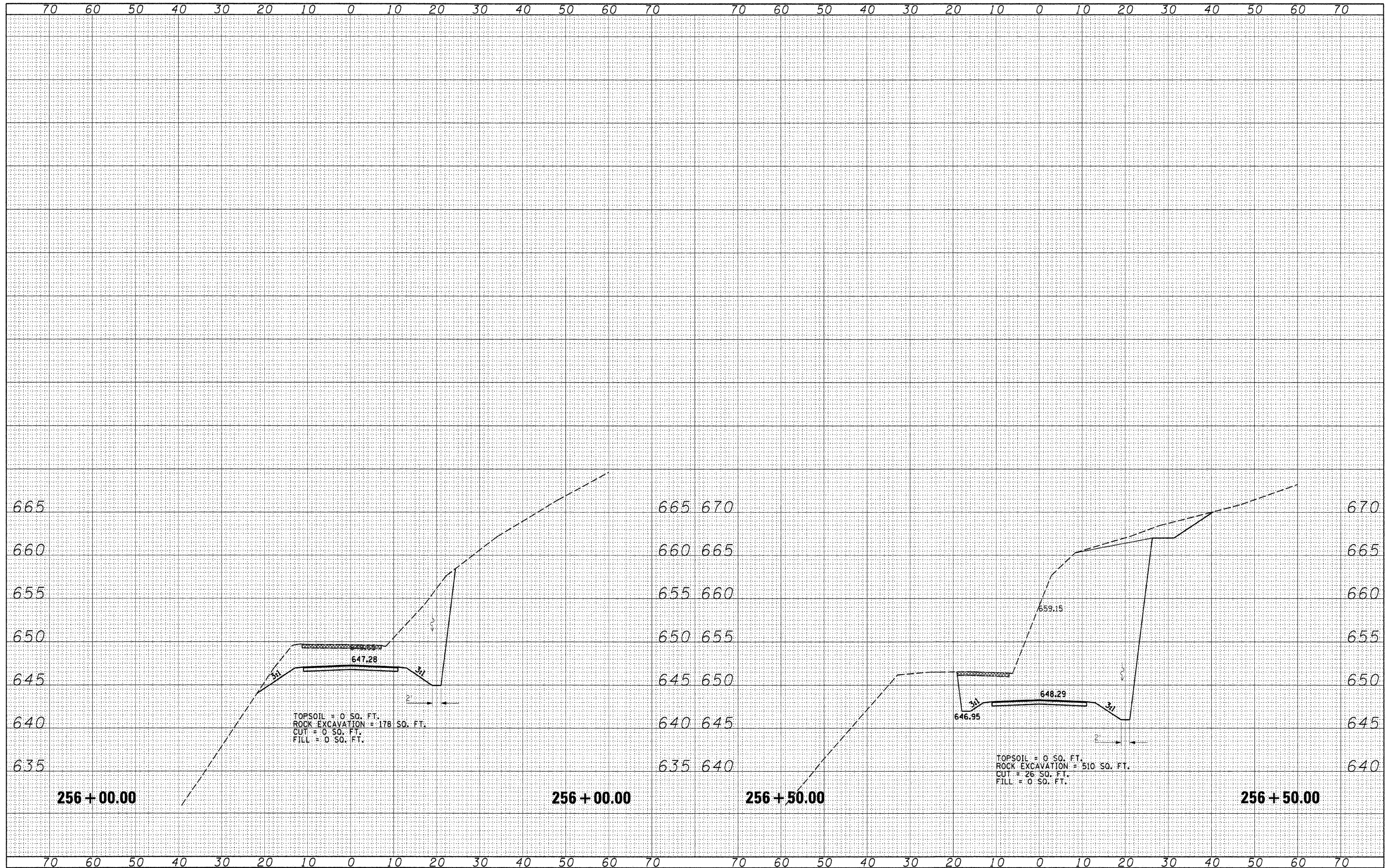
DATE	
BY	
DESIGNED	
PLOTTED	
TEMPLATE	
AREAS	
CHECKED	
ORIGINAL SURVEY	
NOTE BOOK	
NO.	



FILE NAME =	USER NAME = #USER#	DESIGNED - R.H.D.	REVISED -	STATE OF ILLINOIS DEPARTMENT OF TRANSPORTATION	ARGYLE LAKE STATE PARK CROSS SECTIONS	F.A.	SECTION	COUNTY	TOTAL SHEETS	SHEET NO.
#FILE#	PLLOT SCALE = #SCALE#	DRAWN - S.D.K.	REVISED -			ARGYLE LAKE STATE PARK	MCDONOUGH	162	145	
	PLLOT DATE = #DATE#	CHECKED - T.T.P.	REVISED -			CONTRACT NO. 46158				
		DATE - 12/09/10	REVISED -			[ILLINOIS] FED. AID PROJECT				
SCALE: 1" = 10'					SHEET NO. 145 OF 162 SHEETS		STA. 253+00.00 TO STA. 254+00.00			

DATE	
BY	
FINN	
SURVEY	
NOTE BOOK	
NO.	
CHECKED	
PLOTTED	
TEMPLATE	
AREAS	
CHECKED	

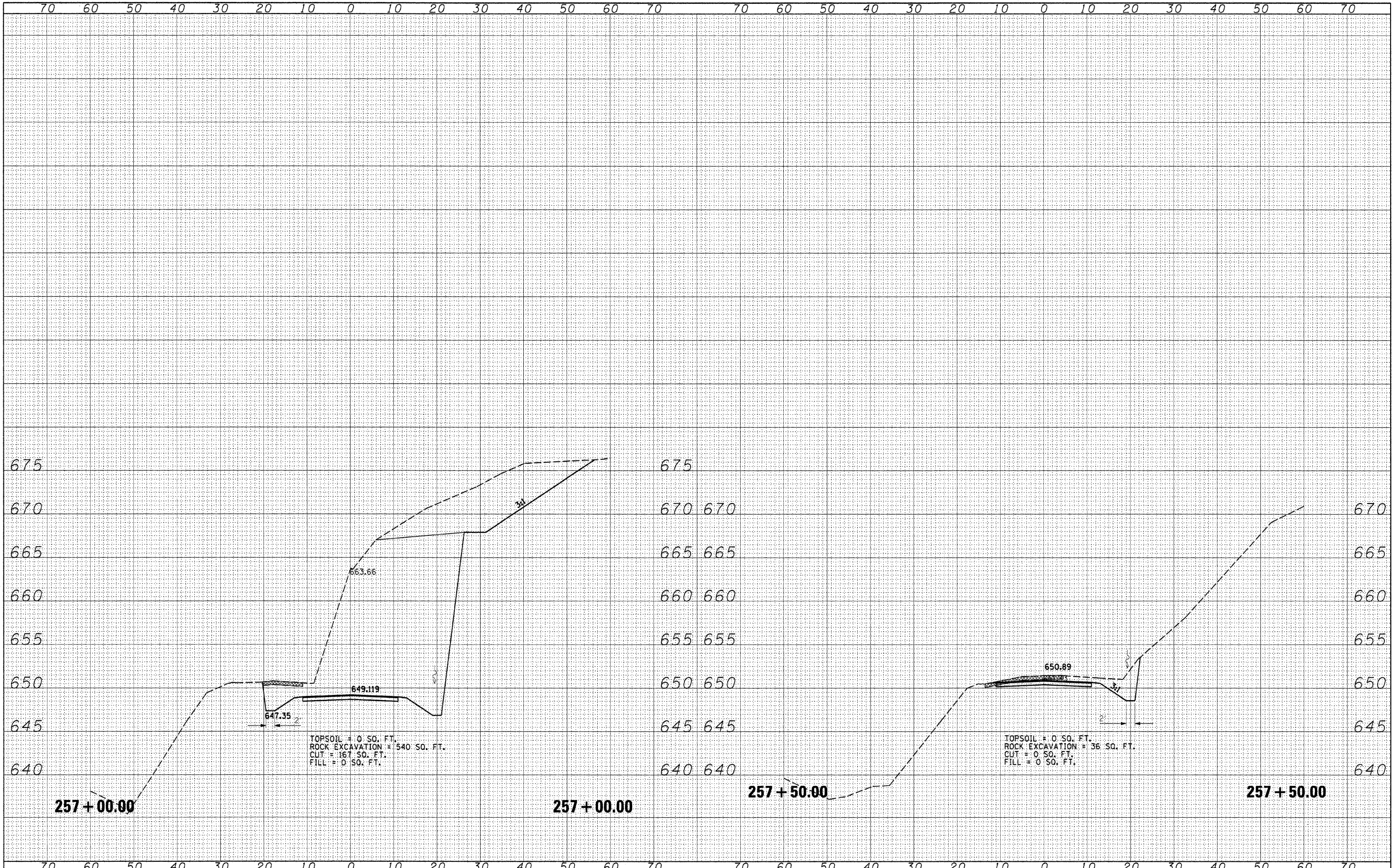
DATE	
BY	
ORIGINAL	
SURVEY	
NOTE BOOK	
NO.	
CHECKED	
PLOTTED	
TEMPLATE	
AREAS	
CHECKED	



FILE NAME =	USER NAME = #USER#	DESIGNED - R.H.D.	REVISED -	STATE OF ILLINOIS DEPARTMENT OF TRANSPORTATION		ARGYLE LAKE STATE PARK CROSS SECTIONS		F.A.	SECTION	COUNTY	TOTAL	SHEET	
#FILE#		DRAWN - S.D.K.	REVISED -					RTE.	ARGYLE LAKE STATE PARK	MCDONOUGH	162	147	
	PLOT SCALE = #SCALE#	CHECKED - T.T.P.	REVISED -	SCALE: 1" = 10'				SHEET NO. 147 OF 162 SHEETS		STA. 256+00.00 TO STA. 256+50.00		CONTRACT NO. 46158	
	PLOT DATE = #DATE#	DATE - 12/09/10	REVISED -									ILLINOIS FED. AID PROJECT	

DATE	
BY	
DESIGNED	
DRAWN	
CHECKED	
DATE	
NO.	

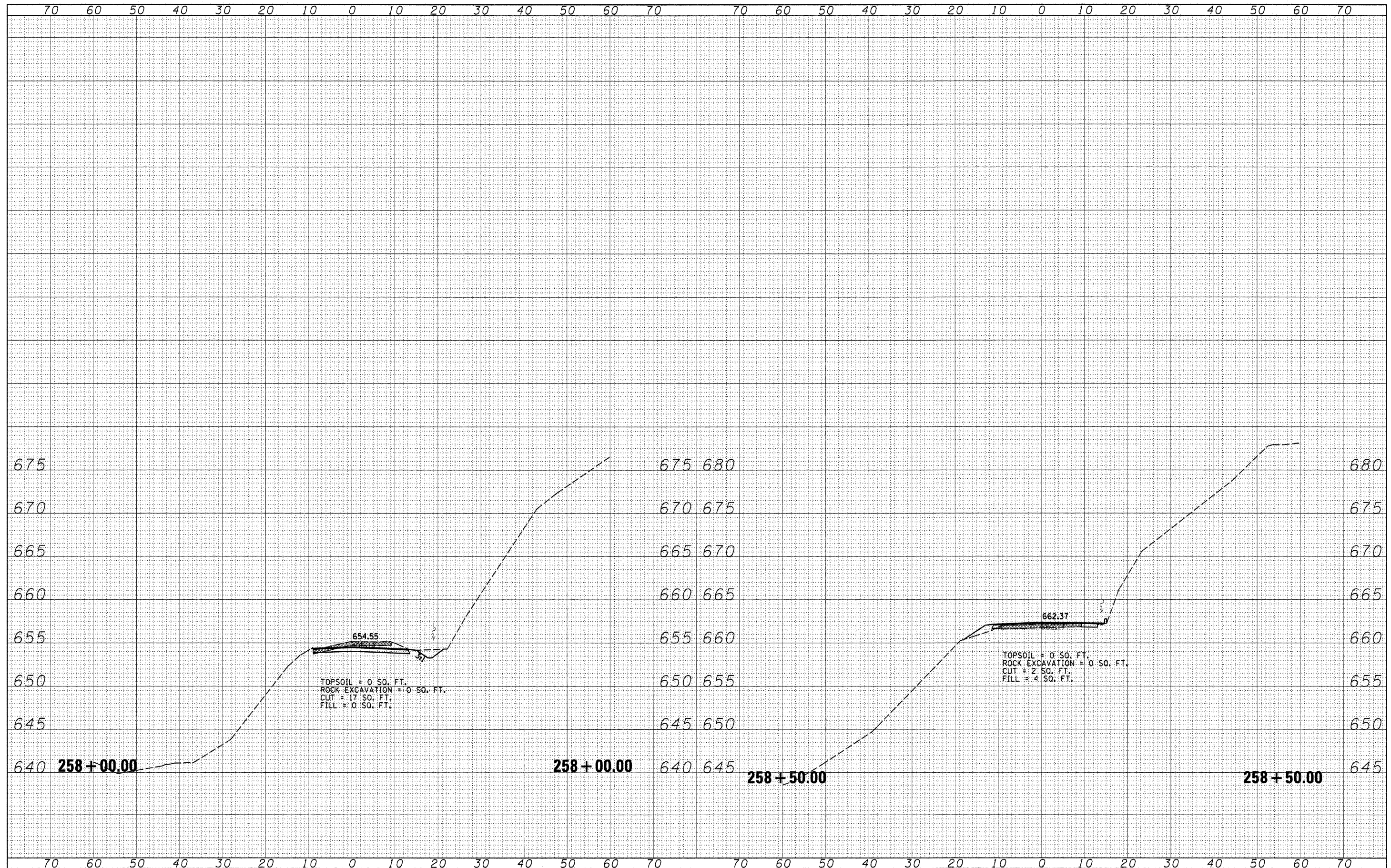
DATE	
BY	
DESIGNED	
DRAWN	
CHECKED	
DATE	
NO.	



FILE NAME =	USER NAME = #USER#	DESIGNED - R.H.D.	REVISED -	STATE OF ILLINOIS DEPARTMENT OF TRANSPORTATION				ARGYLE LAKE STATE PARK CROSS SECTIONS				F.A. RTE.	SECTION	COUNTY	TOTAL SHEETS	SHEET NO.
#FILE#		DRAWN - S.D.K.	REVISED -									ARGYLE LAKE STATE PARK	MCDONOUGH	162	148	
PLOT SCALE = #SCALE#		CHECKED - T.T.P.	REVISED -	SCALE: 1" = 10'				SHEET NO. 148 OF 162 SHEETS				STA. 257+00.00 TO STA. 257+50.00				
PLOT DATE = #DATE#		DATE - 12/09/10	REVISED -									CONTRACT NO. 46158				
ILLINOIS FED. AID PROJECT																

FINAL SURVEY	CONVERTED	DATE
SURVEY	PLOTTED	BY
NOTE BOOK	TEMPLATE	
NO.	AREAS CHECKED	

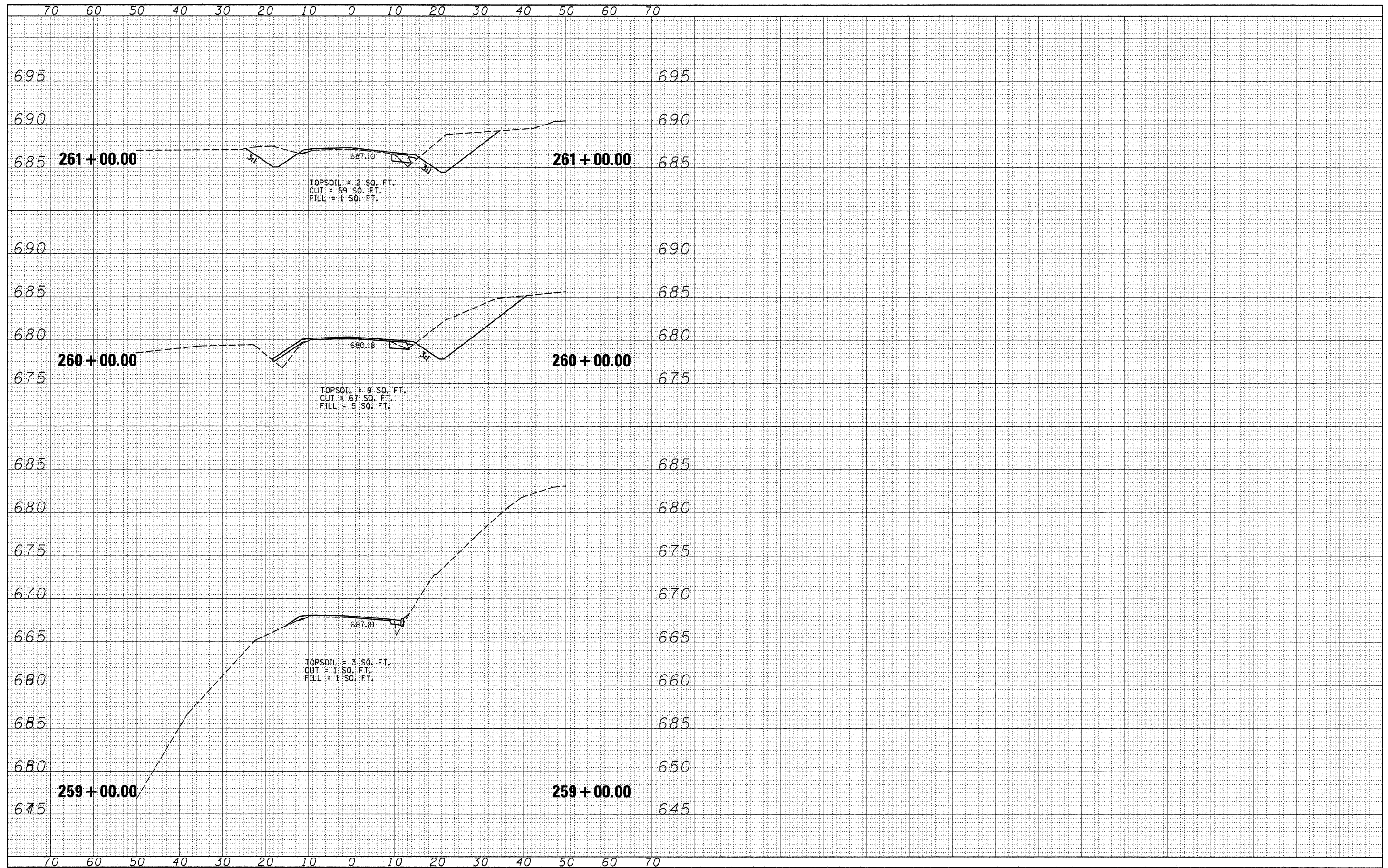
ORIGINAL SURVEY	CONVERTED	DATE
SURVEY	PLOTTED	BY
NOTE BOOK	TEMPLATE	
NO.	AREAS CHECKED	



FILE NAME =	USER NAME = *USER*	DESIGNED - R.H.D.	REVISED -	STATE OF ILLINOIS DEPARTMENT OF TRANSPORTATION		ARGYLE LAKE STATE PARK CROSS SECTIONS		F.A. RTE.	SECTION	COUNTY	TOTAL SHEETS	SHEET NO.
FILEL		DRAWN - S.D.K.	REVISED -					ARGYLE LAKE STATE PARK	MCDONOUGH	162	149	
	PLOT SCALE = *SCALE*	CHECKED - T.T.P.	REVISED -	SCALE: 1" = 10'		SHEET NO. 149 OF 162 SHEETS STA. 258+00.00 TO STA. 258+50.00		CONTRACT NO. 46158		[ILLINOIS] FED. AID PROJECT		
	PLOT DATE = *DATE*	DATE - 12/09/10	REVISED -									

DATE	
BY	
FINAL SURVEY	
SURVEYED	
NOTED	
PLOTTED	
TEMPLATE	
AREAS	
CHECKED	
NO.	

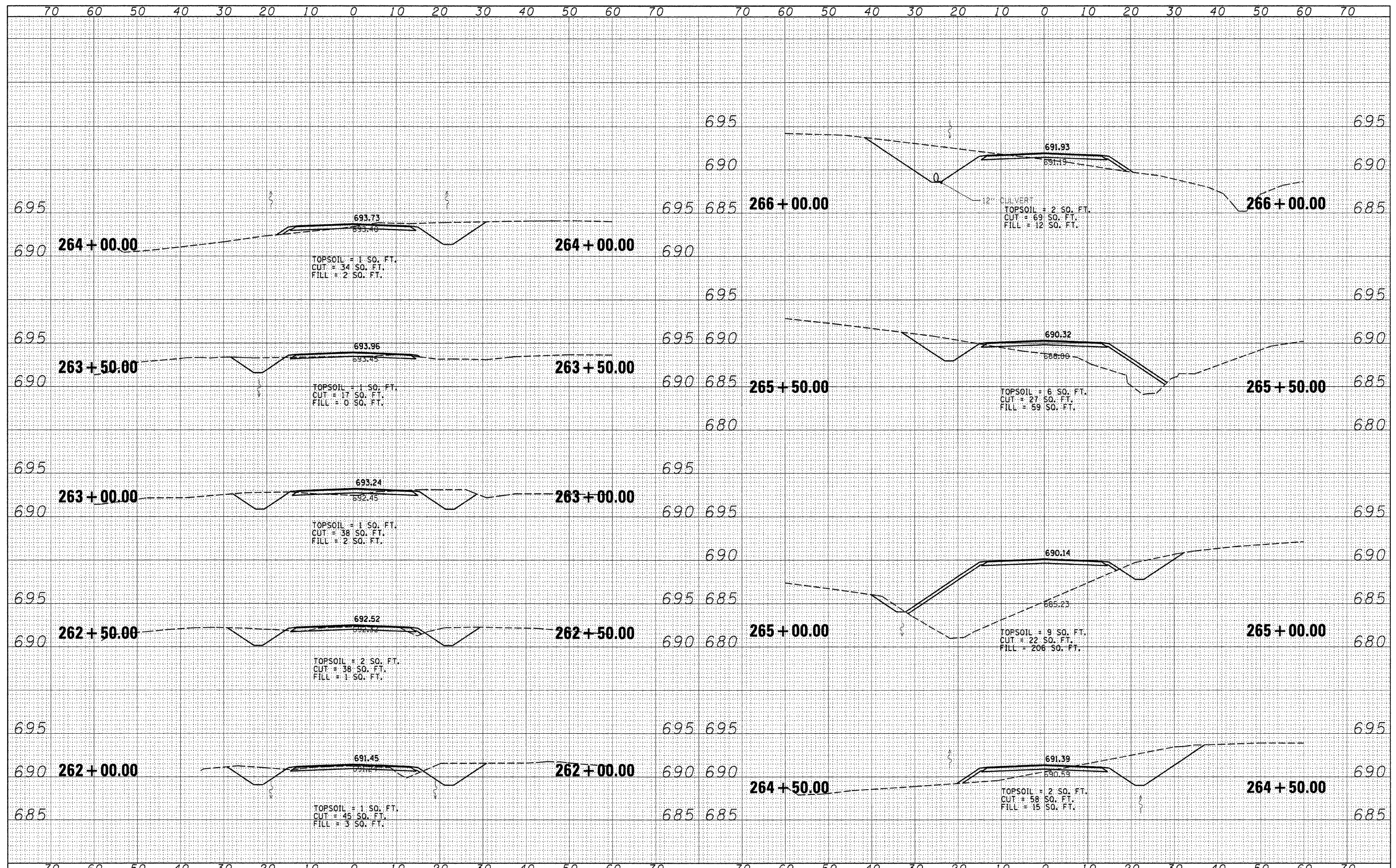
DATE	
BY	
ORIGINAL SURVEY	
SURVEYED	
NOTED	
PLOTTED	
TEMPLATE	
AREAS	
CHECKED	
NO.	



FILE NAME =	USER NAME = *USER*	DESIGNED - R.H.D.	REVISED -	STATE OF ILLINOIS DEPARTMENT OF TRANSPORTATION	ARGYLE LAKE STATE PARK CROSS SECTIONS	F.A. RTE.	SECTION	COUNTY	TOTAL SHEETS	SHEET NO.	
FILEL		DRAWN - S.D.K.	REVISED -			ARGYLE LAKE STATE PARK	MCDONOUGH	162	150		
PLOT SCALE = *SCALE*		CHECKED - T.T.P.	REVISED -			CONTRACT NO. 46158					
PLOT DATE = *DATE*		DATE - 12/09/10	REVISED -			ILLINOIS FED. AID PROJECT					
				SCALE: 1" = 10'			SHEET NO. 150 OF 162 SHEETS			STA. 259+00.00 TO STA. 261+00.00	

DATE	
BY	
FINAL SURVEY	
SUBMITTED	
PLOTTED	
TEMPLATE	
AREAS	
CHECKED	
NO.	

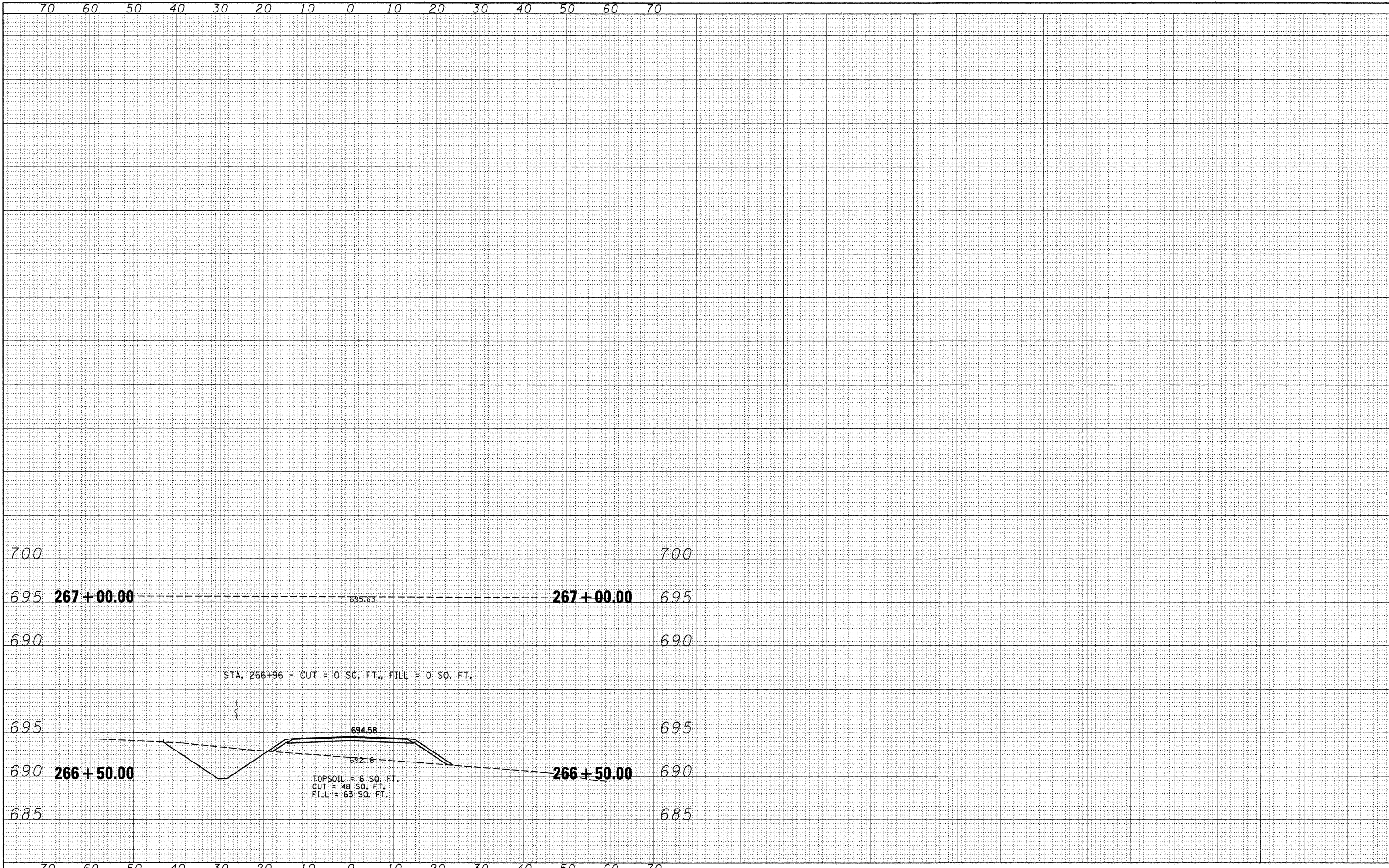
DATE	
BY	
ORIGINAL SURVEY	
SUBMITTED	
PLOTTED	
TEMPLATE	
AREAS	
CHECKED	
NO.	



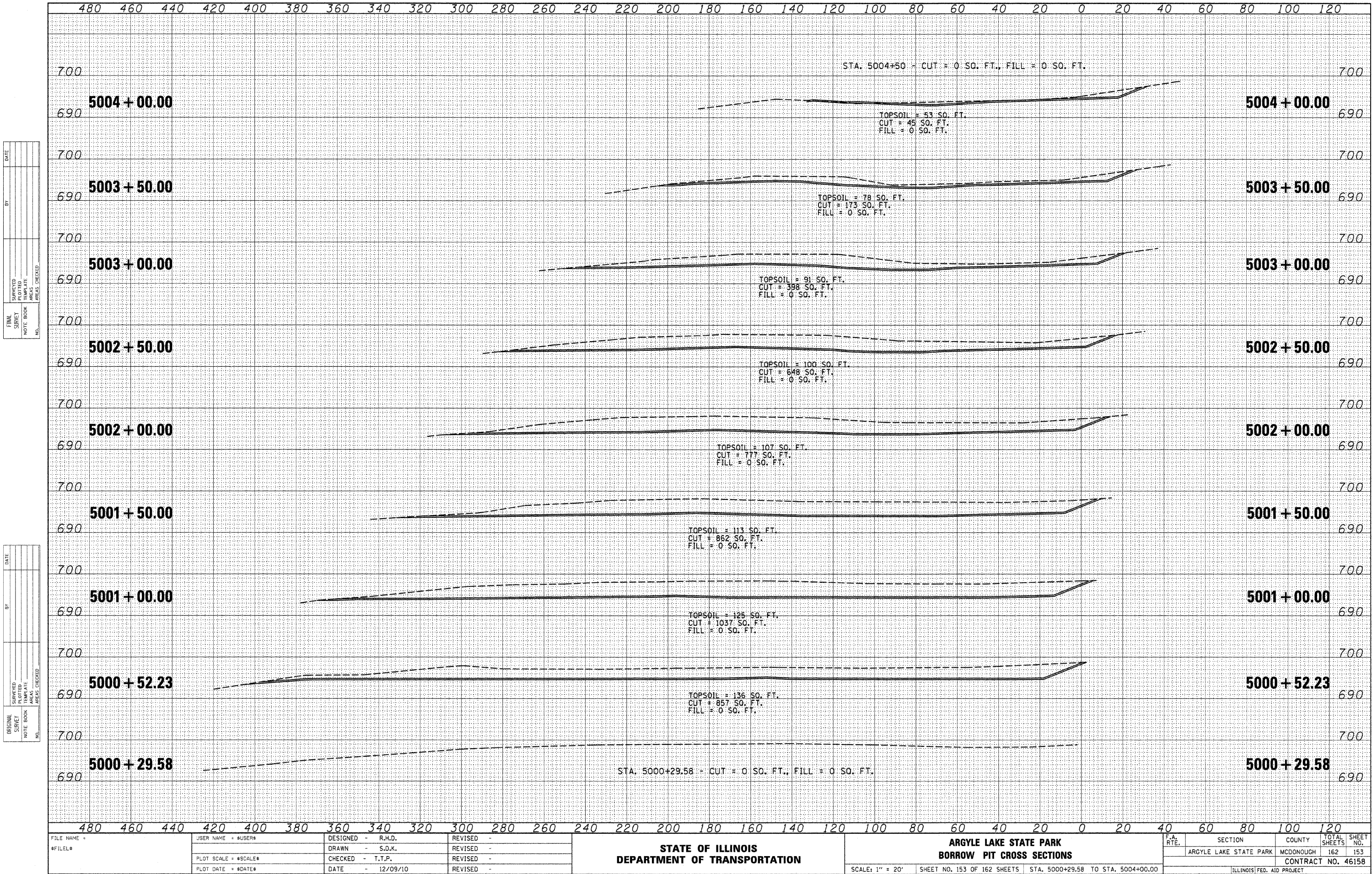
FILE NAME =	USER NAME = *USER*	DESIGNED - R.H.D.	REVISED -	STATE OF ILLINOIS DEPARTMENT OF TRANSPORTATION		ARYGLE STATE PARK CROSS SECTIONS		F.A. RTE.	SECTION	COUNTY	TOTAL SHEETS	SHEET NO.
FILEL		DRAWN - S.D.K.	REVISED -			SCALE: 1"=10'	SHEET NO. 151 OF 162 SHEETS	STA. 262+00.00 TO STA. 266+00.00	ARGYLE LAKE STATE PARK	MCDONOUGH	162	151
PLOT SCALE = *SCALE*		CHECKED - T.T.P.	REVISED -	CONTRACT NO. 46158								
PLOT DATE = *DATE*		DATE - 12/09/10	REVISED -	ILLINOIS FED. AID PROJECT								

FINAL SURVEY	DATE
SUBMITTED	BY
PLOTTED	
TEMPLATE	
AREAS	
CHECKED	
NO.	

ORIGINAL SURVEY	DATE
SUBMITTED	BY
PLOTTED	
TEMPLATE	
AREAS	
CHECKED	
NO.	



FILE NAME =	USER NAME = *USER*	DESIGNED - R.H.D.	REVISED -	STATE OF ILLINOIS DEPARTMENT OF TRANSPORTATION	ARYGLE STATE PARK CROSS SECTIONS	F.A. RTE.	SECTION	COUNTY	TOTAL SHEETS	SHEET NO.
#FILEL*		DRAWN - S.D.K.	REVISED -			ARGYLE LAKE STATE PARK	MCDONOUGH	162	152	
PLOT SCALE = #SCALE*		CHECKED - T.T.P.	REVISED -			CONTRACT NO. 46158				
PLOT DATE = #DATE*		DATE - 12/09/10	REVISED -			ILLINOIS FED. AID PROJECT				
				SCALE: 1" = 10'		SHEET NO. 152 OF 162 SHEETS		STA. 266+50.00 TO STA. 267+00.00		



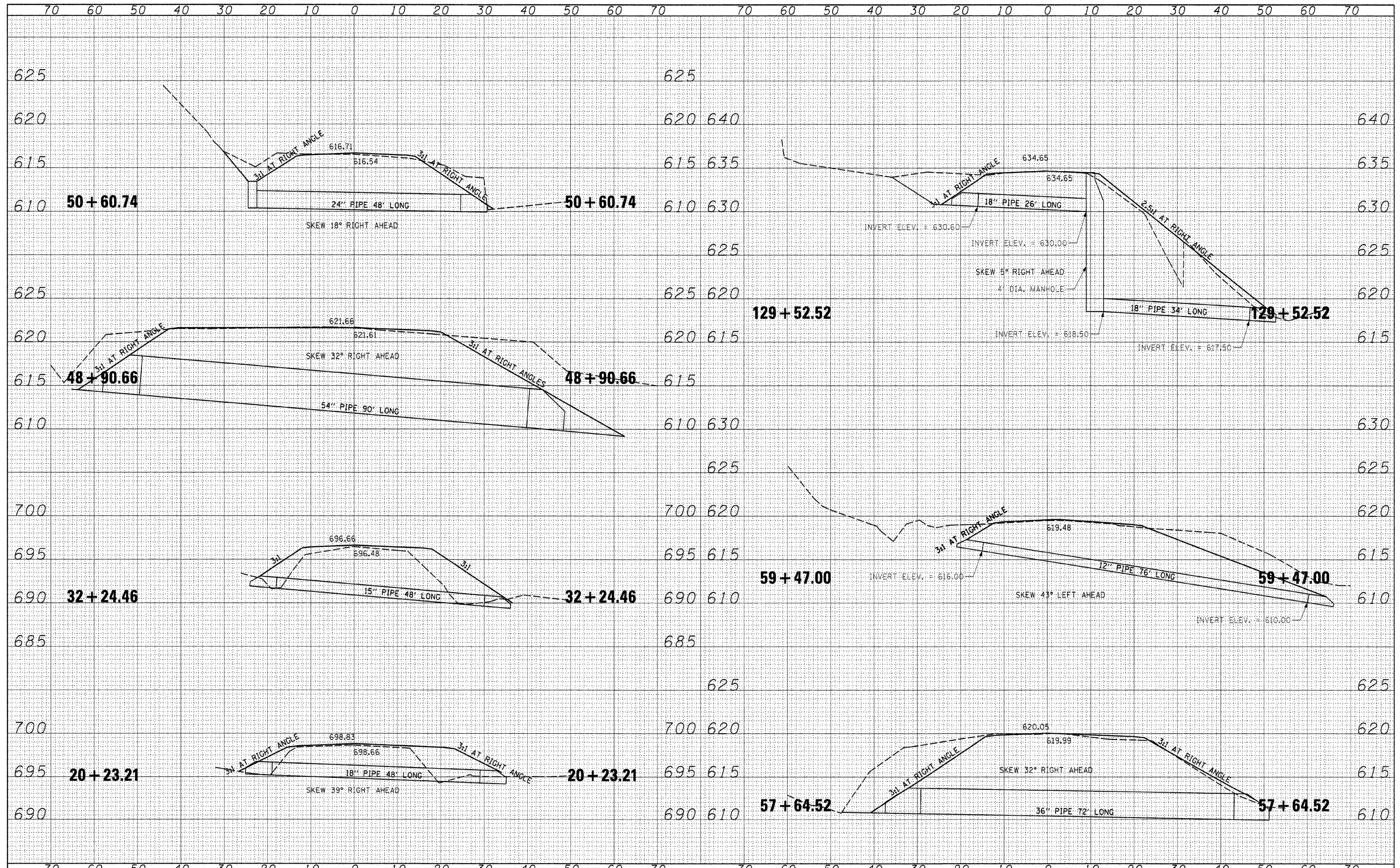
DATE	BY
DESIGNED	PLOTTED
TEMPLATE	AREAS CHECKED
NO.	
FINAL SURVEY	
NOTE BOOK	
NO.	

DATE	BY
DESIGNED	PLOTTED
TEMPLATE	AREAS CHECKED
NO.	
ORIGINAL SURVEY	
NOTE BOOK	
NO.	

FILE NAME =	USER NAME = #USER#	DESIGNED - R.H.D.	REVISED -	STATE OF ILLINOIS DEPARTMENT OF TRANSPORTATION	ARGYLE LAKE STATE PARK BORROW PIT CROSS SECTIONS	F.A. RTE.	SECTION	COUNTY	TOTAL SHEETS	SHEET NO.
#FILE#		DRAWN - S.D.K.	REVISED -			ARGYLE LAKE STATE PARK	MCDONOUGH	162	153	
PLOT SCALE = #SCALE#		CHECKED - T.T.P.	REVISED -			CONTRACT NO. 46158				
PLOT DATE = #DATE#		DATE - 12/09/10	REVISED -			ILLINOIS FED. AID PROJECT				
						SCALE: 1" = 20' SHEET NO. 153 OF 162 SHEETS STA. 5000+29.58 TO STA. 5004+00.00				

DATE	
BY	
NO.	
ORIGINAL SURVEY	
DESIGNED	
PLOTTED	
TEMPLATE	
AREAS	
CHECKED	

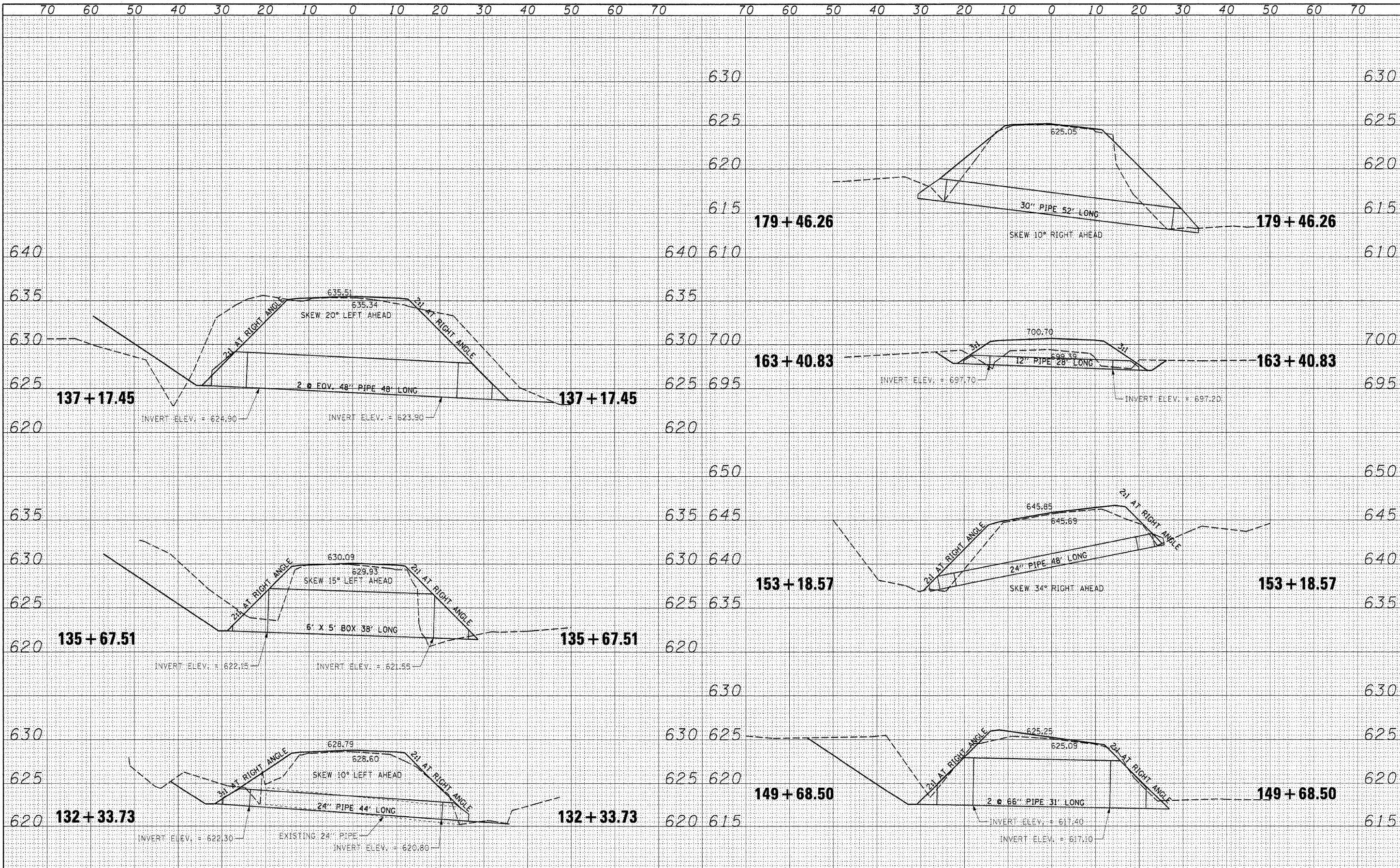
DATE	
BY	
NO.	
ORIGINAL SURVEY	
DESIGNED	
PLOTTED	
TEMPLATE	
AREAS	
CHECKED	



FILE NAME =	USER NAME = *USER*	DESIGNED - R.H.D.	REVISED -	STATE OF ILLINOIS DEPARTMENT OF TRANSPORTATION	ARGYLE LAKE STATE PARK CULVERT CROSS SECTIONS	F.A. RTE.	SECTION	COUNTY	TOTAL SHEETS	SHEET NO.	
FILEL		DRAWN - S.D.K.	REVISED -			ARGYLE LAKE STATE PARK	MCDONOUGH	162	154		
PLOT SCALE = *SCALE*		CHECKED - T.T.P.	REVISED -			CONTRACT NO. 46158					
PLOT DATE = *DATE*		DATE - 12/09/10	REVISED -			ILLINOIS FED. AID PROJECT					
						SCALE: 1" = 10'	SHEET NO. 154 OF 162 SHEETS	STA. 20+23.21	TO STA. 129+52.52		

DATE	
BY	
DESIGNED	
DRAWN	
CHECKED	
REVISIONS	
NO.	

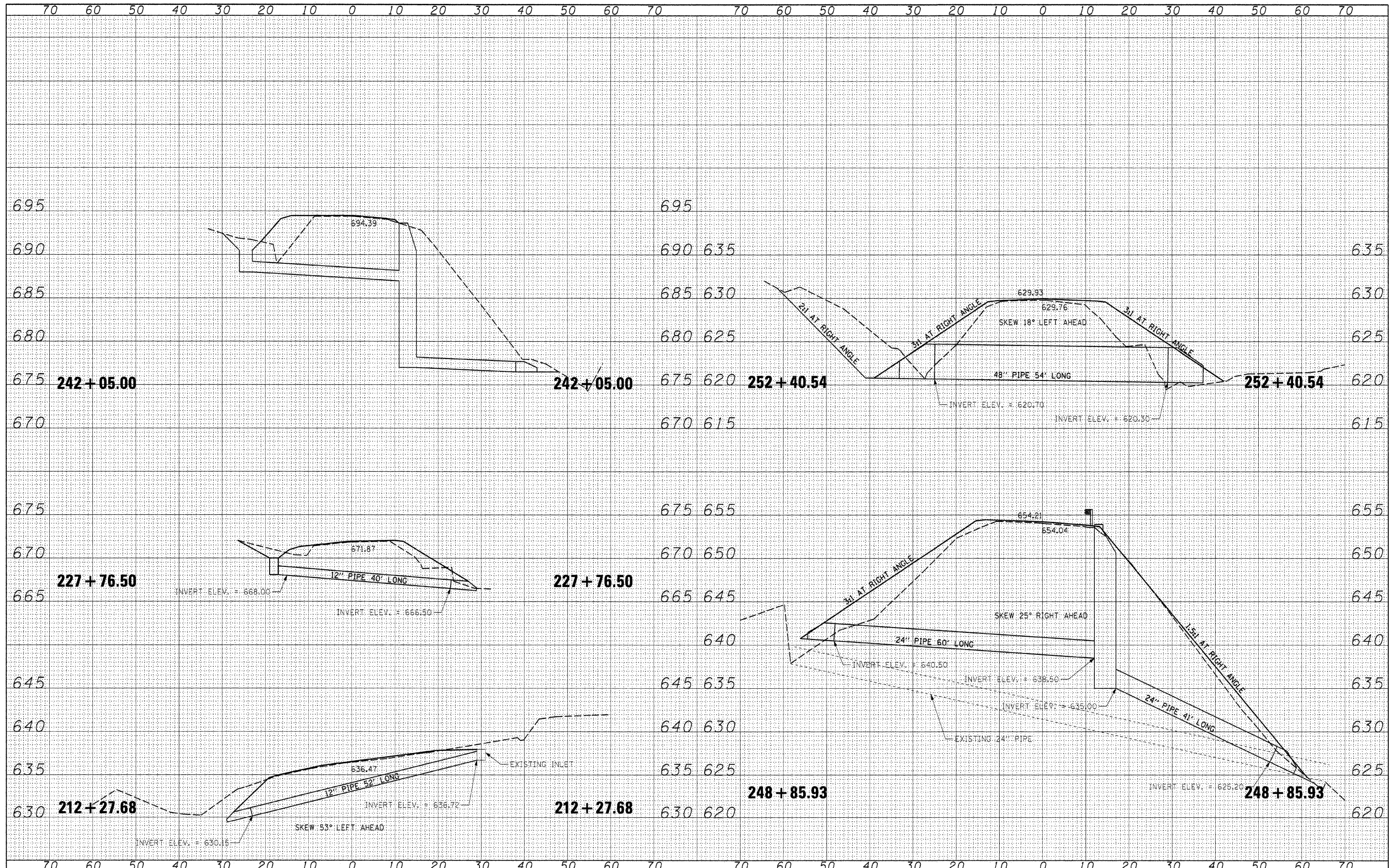
DATE	
BY	
DESIGNED	
DRAWN	
CHECKED	
REVISIONS	
NO.	



FILE NAME =	USER NAME = #USER#	DESIGNED - R.H.D.	REVISED -	STATE OF ILLINOIS DEPARTMENT OF TRANSPORTATION	ARGYLE LAKE STATE PARK CULVERT CROSS SECTIONS	F.A. RTE.	SECTION	COUNTY	TOTAL SHEETS	SHEET NO.
#FILE#	PLOT SCALE = #SCALE#	DRAWN - S.D.K.	REVISED -			ARGYLE LAKE STATE PARK	MCDONOUGH	162	155	
	PLOT DATE = #DATE#	CHECKED - T.T.P.	REVISED -			CONTRACT NO. 46158				
		DATE - 12/09/10	REVISED -			ILLINOIS FED. AID PROJECT				
				SCALE: 1" = 10'		SHEET NO. 155 OF 162 SHEETS		STA. 132+33.73 TO STA. 179+46.26		

DATE	
BY	
DESIGNED	
DRAWN	
CHECKED	
REVISIONS	
NO.	
FINAL SURVEY	
NOTE BOOK	
NO.	
AREAS CHECKED	
AREAS CHECKED	

DATE	
BY	
DESIGNED	
DRAWN	
CHECKED	
REVISIONS	
NO.	
ORIGINAL SURVEY	
NOTE BOOK	
NO.	
AREAS CHECKED	
AREAS CHECKED	

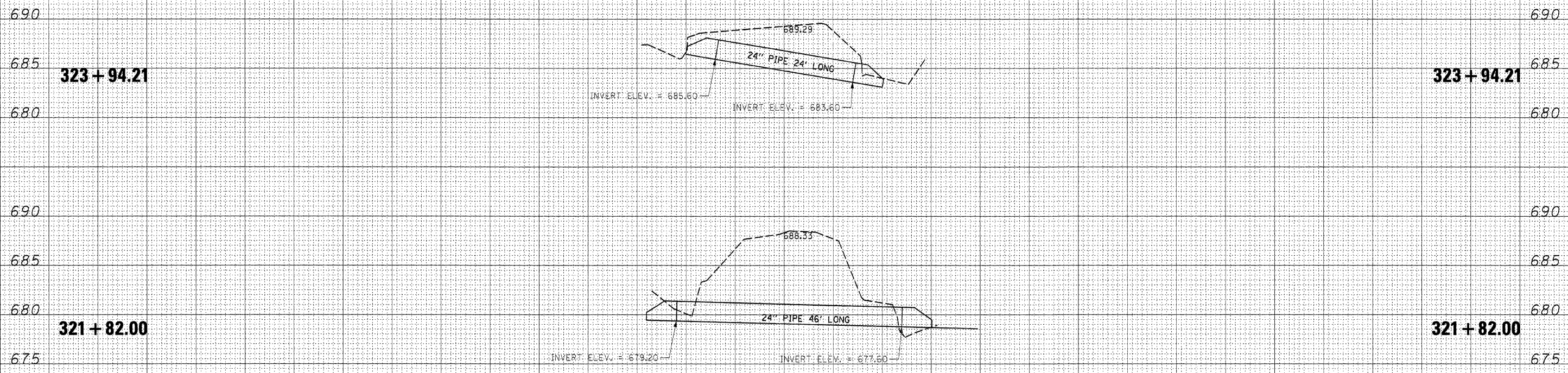


FILE NAME =	USER NAME = #USER#	DESIGNED - R.H.D.	REVISED -	STATE OF ILLINOIS DEPARTMENT OF TRANSPORTATION	ARGYLE LAKE STATE PARK CULVERT CROSS SECTIONS	F.A. RTE.	SECTION	COUNTY	TOTAL SHEETS	SHEET NO.
#FILE#		DRAWN - S.D.K.	REVISED -			ARGYLE LAKE STATE PARK	MCDONOUGH	162	156	
PLOT SCALE = #SCALE#		CHECKED - T.T.P.	REVISED -			CONTRACT NO. 46158				
PLOT DATE = #DATE#		DATE - 12/09/10	REVISED -			ILLINOIS FED. AID PROJECT				
SCALE: 1" = 10'		SHEET NO. 156 OF 162 SHEETS				STA. 212+27.68 TO STA. 252+40.54				

150 140 130 120 110 100 90 80 70 60 50 40 30 20 10 0 10 20 30 40 50 60 70 80 90 100 110 120 130 140 150

DATE	
BY	
FINAL SURVEY NOTE BOOK NO.	
CORRECTED SURVEY NOTE BOOK NO.	
PLOTTED TEMPLATE AREAS CHECKED	

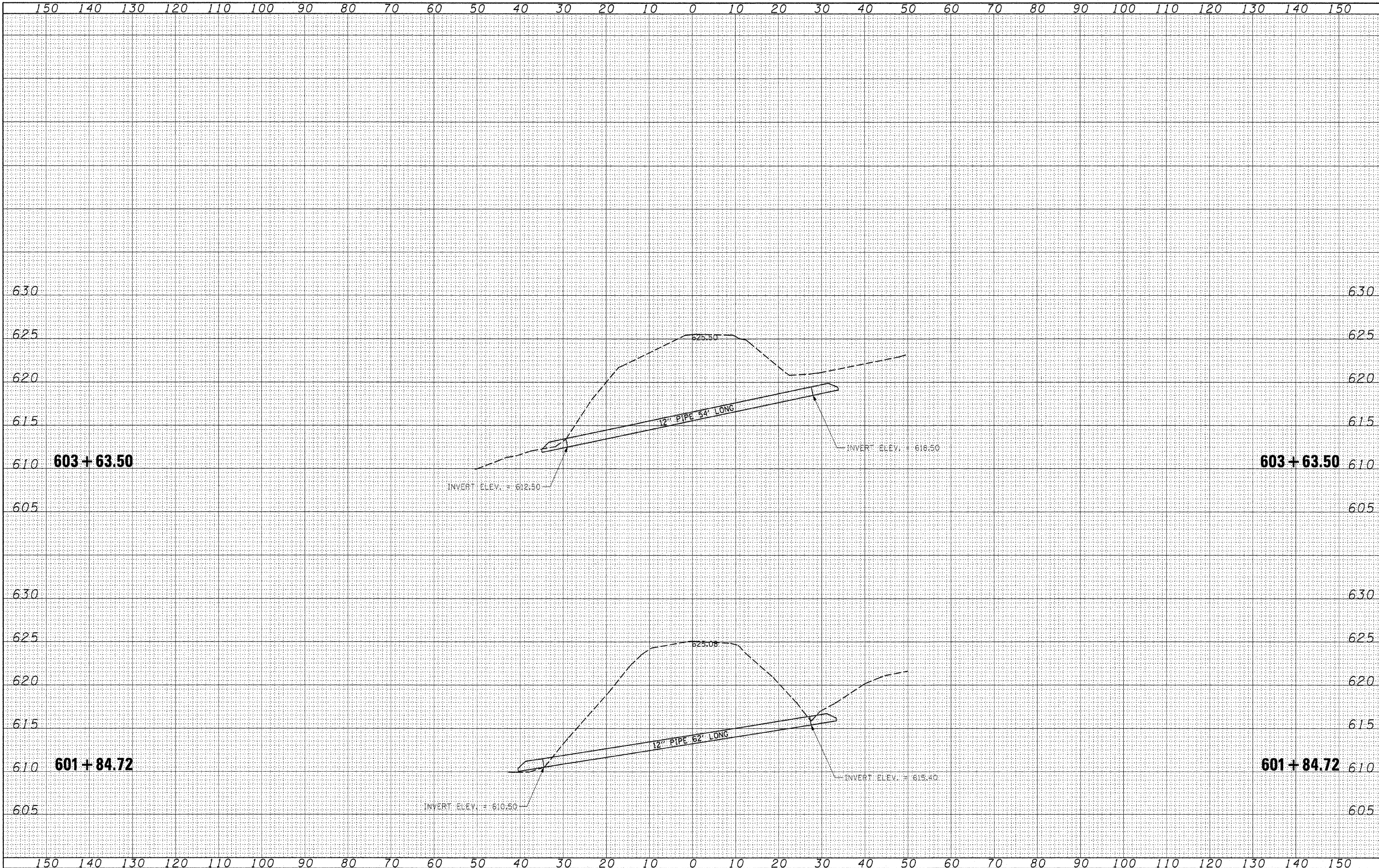
DATE	
BY	
ORIGINAL SURVEY NOTE BOOK NO.	
UNCORRECTED SURVEY NOTE BOOK NO.	
PLOTTED TEMPLATE AREAS CHECKED	



FILE NAME = #FILE#	USER NAME = #USER#	DESIGNED - R.H.D.	REVISED -	STATE OF ILLINOIS DEPARTMENT OF TRANSPORTATION	ARGYLE LAKE STATE PARK CULVERT CROSS SECTIONS	F.A. RTE.	SECTION	COUNTY	TOTAL SHEETS	SHEET NO.
		DRAWN - S.D.K.	REVISED -			ARGYLE LAKE STATE PARK	MCDONOUGH	162	158	
		CHECKED - T.T.P.	REVISED -			CONTRACT NO. 46158				
		DATE - 12/09/10	REVISED -			FED. ROAD DIST. NO. ILLINOIS FED. AID PROJECT				
PLOT SCALE = #SCALE#				SCALE: 1" = 10'		SHEET NO. 158 OF 162 SHEETS		STA. 321+82.00 TO STA. 323+94.21		

DATE	
BY	
DESIGNED	
DRAWN	
CHECKED	
REVISIONS	
NO.	

DATE	
BY	
DESIGNED	
DRAWN	
CHECKED	
REVISIONS	
NO.	

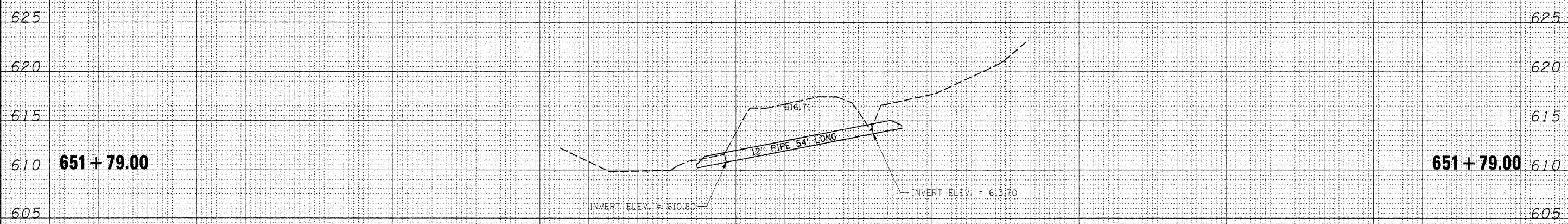


FILE NAME =	USER NAME = #USER#	DESIGNED - R.H.D.	REVISED -	STATE OF ILLINOIS DEPARTMENT OF TRANSPORTATION	ARGYLE LAKE STATE PARK CULVERT CROSS SECTIONS	F.A. RTE.	SECTION	COUNTY	TOTAL SHEETS	SHEET NO.
#FILE#	PLLOT SCALE = #SCALE#	DRAWN - S.D.K.	REVISED -			ARGYLE LAKE STATE PARK	MCDONOUGH	162	159	
	PLLOT DATE = #DATE#	CHECKED - T.T.P.	REVISED -			CONTRACT NO. 46158				
		DATE - 12/09/10	REVISED -			FED. ROAD DIST. NO. ILLINOIS FED. AID PROJECT				
SCALE: 1" = 10'						SHEET NO. 159 OF 162 SHEETS		STA. 601+84.72 TO STA. 603+63.50		

150 140 130 120 110 100 90 80 70 60 50 40 30 20 10 0 10 20 30 40 50 60 70 80 90 100 110 120 130 140 150

FINAL SURVEY NOTE BOOK NO.	DESIGNED	DATE
	PLOTTED	
	TEMPLATE	
	AREAS	
	CHECKED	

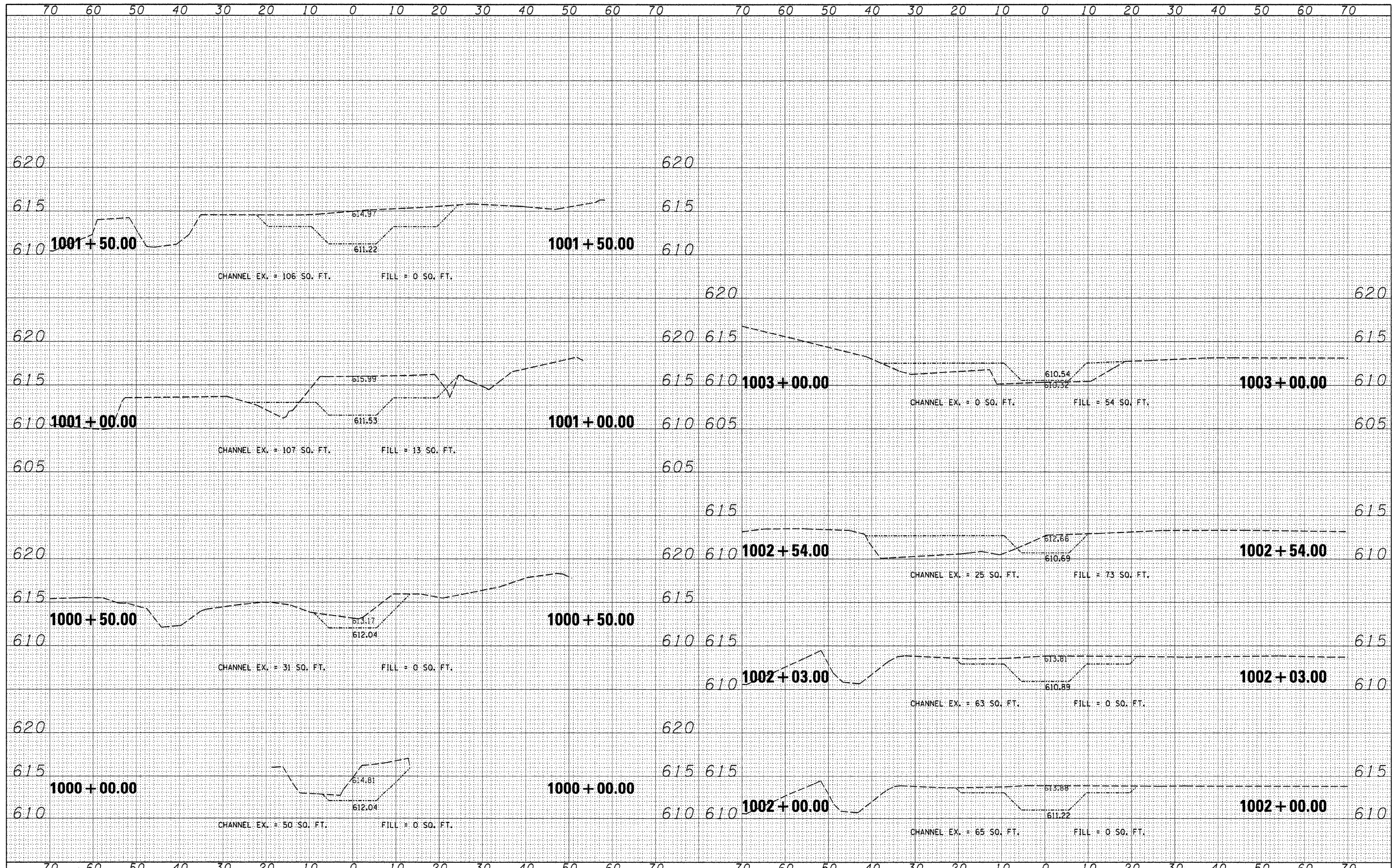
ORIGINAL SURVEY NOTE BOOK NO.	BY	DATE



FILE NAME =	USER NAME = #USER#	DESIGNED - R.H.D.	REVISED -	STATE OF ILLINOIS DEPARTMENT OF TRANSPORTATION	ARGYLE LAKE STATE PARK CULVERT CROSS SECTIONS	F.A. RTE.	SECTION	COUNTY	TOTAL SHEETS	SHEET NO.
#FILE#		DRAWN - S.D.K.	REVISED -			ARGYLE LAKE STATE PARK	MCDONOUGH	162	160	
		CHECKED - T.T.P.	REVISED -			CONTRACT NO. 46158				
		DATE - 12/09/10	REVISED -			FED. ROAD DIST. NO. ILLINOIS FED. AID PROJECT				
				SCALE: 1" = 10'		SHEET NO. 160 OF 162 SHEETS		STA. 651+79.00 TO STA. 651+79.00		

DATE	
BY	
FINN	
SURVEY	
NOTE BOOK	
NO.	
ORIGINAL	
SURVEY	
NOTE BOOK	
NO.	
DESIGNED	
PLATE	
AREAS	
CHECKED	

DATE	
BY	
FINN	
SURVEY	
NOTE BOOK	
NO.	
ORIGINAL	
SURVEY	
NOTE BOOK	
NO.	
DESIGNED	
PLATE	
AREAS	
CHECKED	

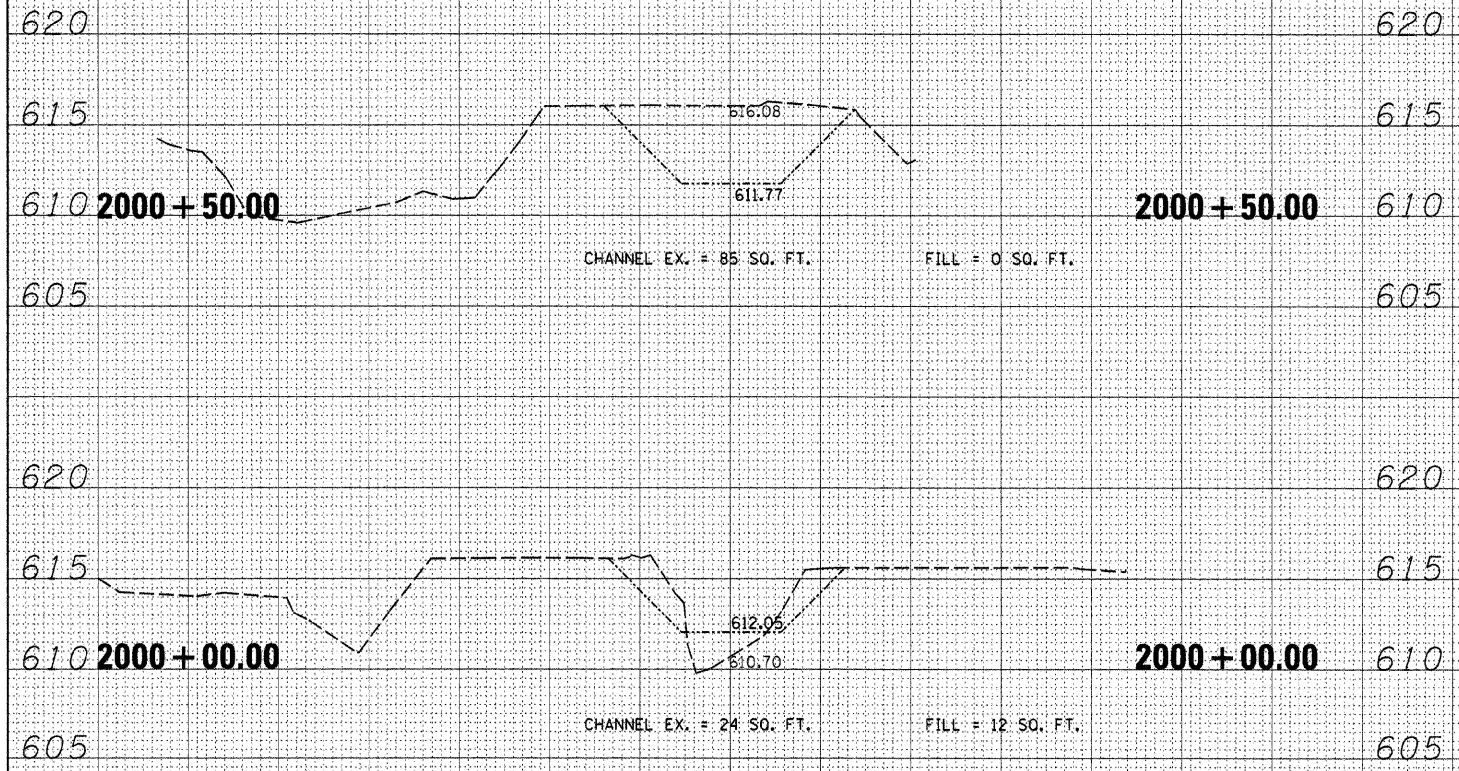


FILE NAME =	USER NAME = #USER#	DESIGNED - R.H.D.	REVISED -	STATE OF ILLINOIS DEPARTMENT OF TRANSPORTATION	ARGYLE LAKE STATE PARK CHANNEL CROSS SECTIONS			F.A. RTE.	SECTION	COUNTY	TOTAL SHEETS	SHEET NO.
#FILE#		DRAWN - S.D.K.	REVISED -					ARGYLE LAKE STATE PARK	MCDONOUGH	162	161	
PLOT SCALE = #SCALE#		CHECKED - T.T.P.	REVISED -					CONTRACT NO. 46158				
PLOT DATE = #DATE#		DATE - 12/09/10	REVISED -					ILLINOIS FED. AID PROJECT				
				SCALE: 1" = 10'			SHEET NO. 161 OF 162 SHEETS		STA. 1000+00.00 TO STA. 1003+00.00			

70 60 50 40 30 20 10 0 10 20 30 40 50 60 70

FINAL SURVEY	DATE
NO. _____	BY _____
NOTE BOOK	NO. _____
TEMPLATES	NO. _____
AREAS CHECKED	NO. _____

ORIGINAL SURVEY	DATE
NO. _____	BY _____
NOTE BOOK	NO. _____
TEMPLATES	NO. _____
AREAS CHECKED	NO. _____



70 60 50 40 30 20 10 0 10 20 30 40 50 60 70

FILE NAME = #FILE#	USER NAME = #USER#	DESIGNED - R.H.D.	REVISED -	STATE OF ILLINOIS DEPARTMENT OF TRANSPORTATION	ARGYLE LAKE STATE PARK CHANNEL CROSS SECTIONS	F.A. RTE.	SECTION	COUNTY	TOTAL SHEETS	SHEET NO.
	PLOT SCALE = #SCALE#	DRAWN - S.D.K.	REVISED -			ARGYLE LAKE STATE PARK	MCDONOUGH	162	162	
	PLOT DATE = #DATE#	CHECKED - T.T.P.	REVISED -			CONTRACT NO. 46158				
		DATE - 12/09/10	REVISED -			ILLINOIS FED. AID PROJECT				
				SCALE: 1" = 10'	SHEET NO. 162 OF 162 SHEETS	STA. 2000+00.00 TO STA. 2000+50.00				