









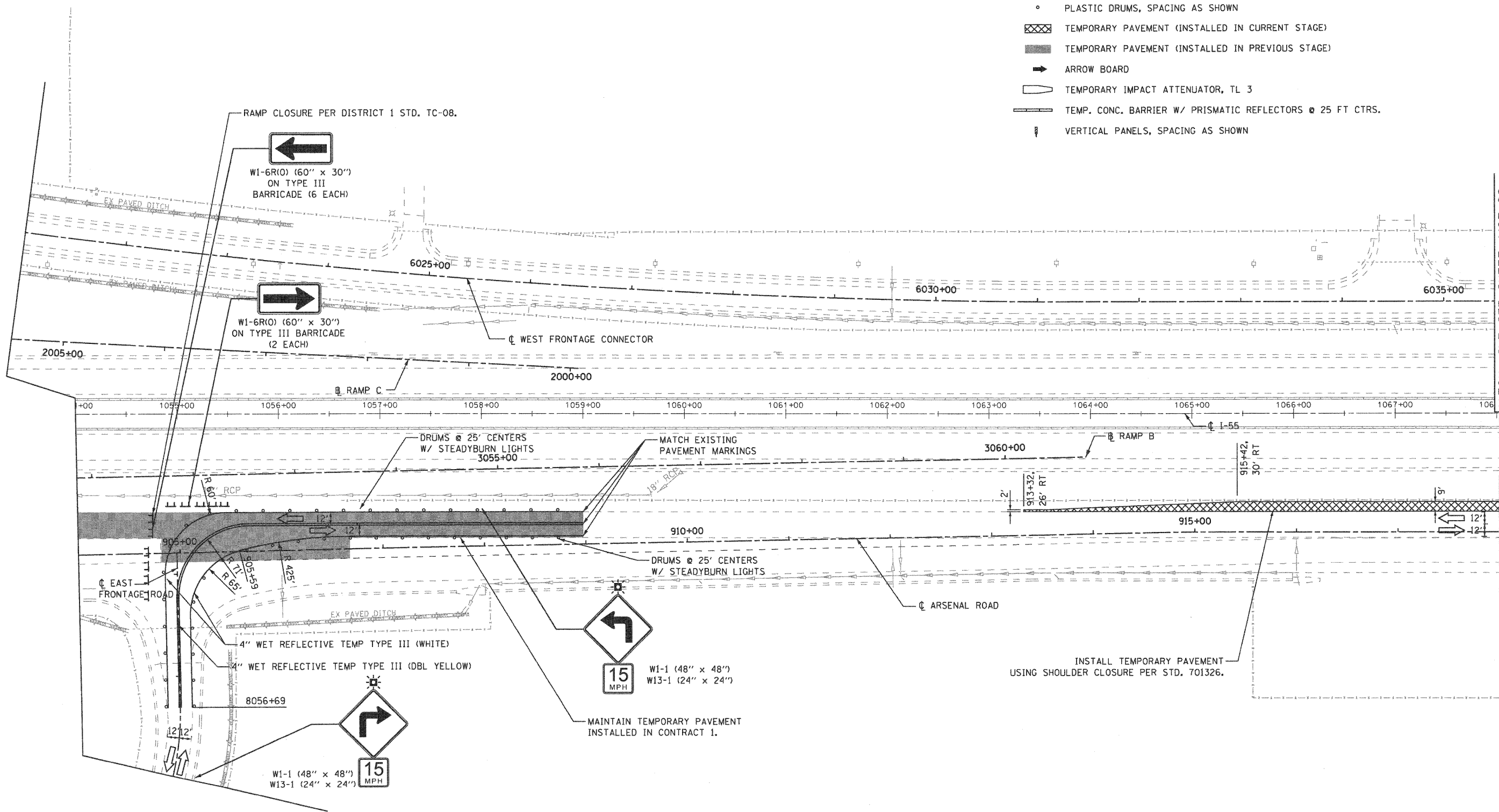


MAINTENANCE OF TRAFFIC LEGEND

-  WORK ZONE (CURRENT STAGE)
-  WORK ZONE (CONTD. FROM PREVIOUS STAGE)
-  DIRECTION OF TRAFFIC
-  PLASTIC DRUMS, SPACING AS SHOWN
-  TEMPORARY PAVEMENT (INSTALLED IN CURRENT STAGE)
-  TEMPORARY PAVEMENT (INSTALLED IN PREVIOUS STAGE)
-  ARROW BOARD
-  TEMPORARY IMPACT ATTENUATOR, TL 3
-  TEMP. CONC. BARRIER W/ PRISMATIC REFLECTORS @ 25 FT CTRS.
-  VERTICAL PANELS, SPACING AS SHOWN

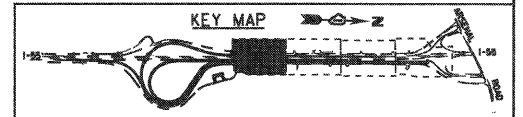


MATCH LINE SEE SHEET MOT-08 WEST FRONTAGE CONNECTOR STA. 6035+50.00

MATCH LINE SEE SHEET MOT-08 ARSENAL RD STA. 918+00.00

INSTALL TEMPORARY PAVEMENT USING SHOULDER CLOSURE PER STD. 701326.

EJM ENGINEERING, INC.
411 South Wells Street Suite 800
Chicago, Illinois 60607



FILE NAME = ...ND160F12-SHT-STAGING008.dgn	USER NAME = gaoi	DESIGNED - GR	REVISED -	STATE OF ILLINOIS DEPARTMENT OF TRANSPORTATION	MAINTENANCE OF TRAFFIC PRE-STAGE	F.A.I. RTE. 55	SECTION 99-24B-2B-1	COUNTY WILL	TOTAL SHEETS 756	SHEET NO. 93	
PLOT SCALE = 1/8"=1'		CHECKED - RY	REVISED -			SCALE: 1"=50'		SHEET NO. 1 OF 4 SHEETS		STA. TO STA.	
PLOT DATE = 2/2/2011		DATE - 02/04/2011	REVISED -			CONTRACT NO. 60F12					
FED. ROAD DIST. NO. 1 ILLINOIS FED. AID PROJECT											

FINAL