















EROSION CONTROL LEGEND

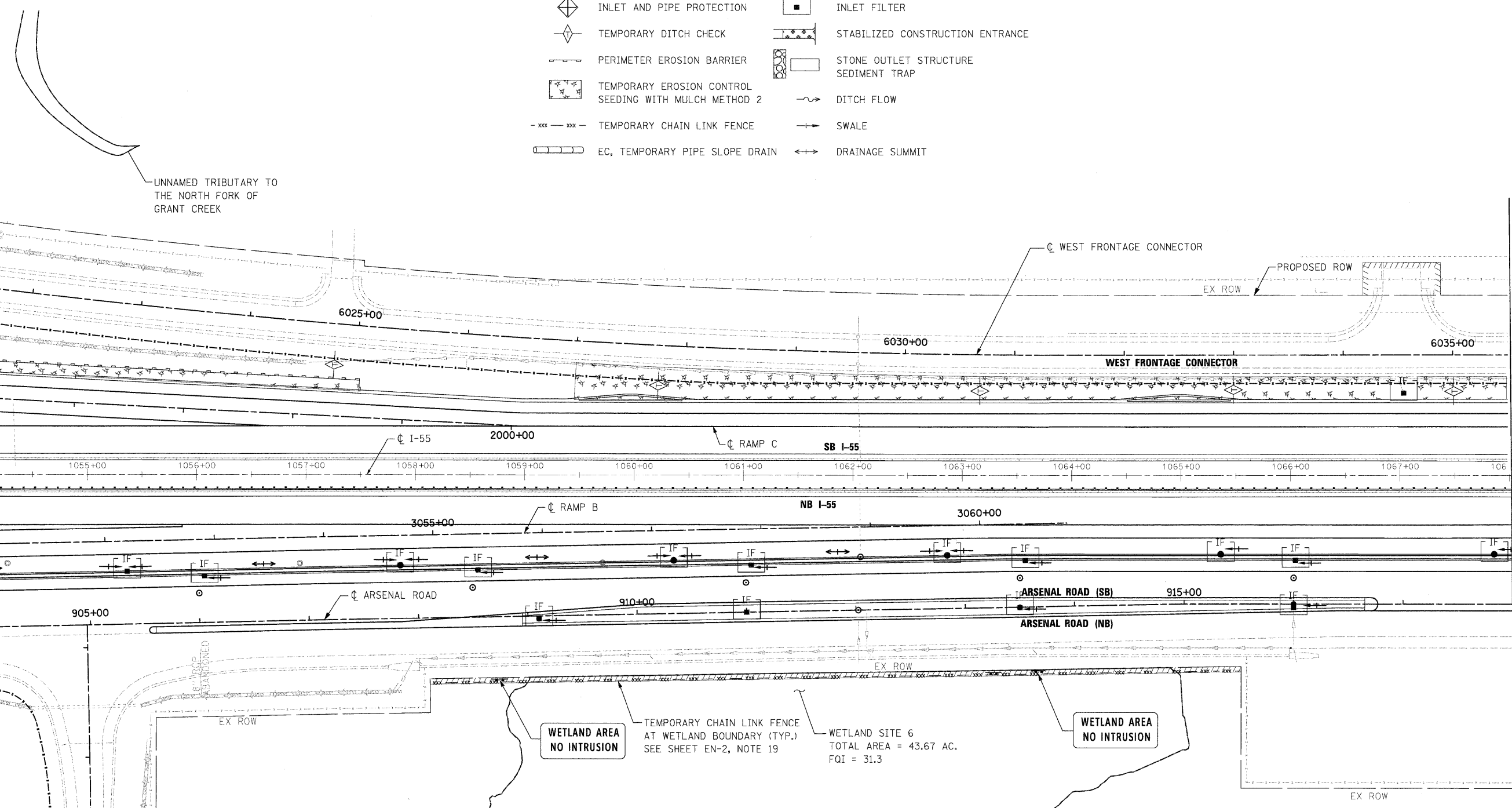
-  INLET AND PIPE PROTECTION
-  TEMPORARY DITCH CHECK
-  PERIMETER EROSION BARRIER
-  TEMPORARY EROSION CONTROL SEEDING WITH MULCH METHOD 2
-  TEMPORARY CHAIN LINK FENCE
-  EC, TEMPORARY PIPE SLOPE DRAIN
-  INLET FILTER
-  STABILIZED CONSTRUCTION ENTRANCE
-  STONE OUTLET STRUCTURE SEDIMENT TRAP
-  DITCH FLOW
-  SWALE
-  DRAINAGE SUMMIT

MATCH LINE SEE DRAWING EC-5
WEST FRONTAGE CONNECTOR STA. 6021+00.00
RAMP C STA. 2005+51.17

MATCH LINE SEE DRAWING EC-5
ARSENAL RD STA. 904+00.00
RAMP B STA. 3050+85.37

MATCH LINE SEE DRAWING EC-7
EAST FRONTAGE RD STA. 8056+00.00

MATCH LINE SEE DRAWING EC-9
WEST FRONTAGE CONNECTOR
ARSENAL RD STA. 918+00.00
RAMP C STA. 1990+89.59



UNNAMED TRIBUTARY TO THE NORTH FORK OF GRANT CREEK

WETLAND AREA NO INTRUSION

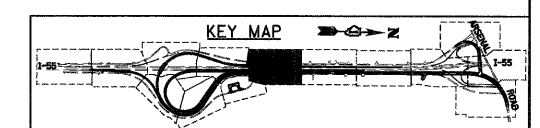
TEMPORARY CHAIN LINK FENCE AT WETLAND BOUNDARY (TYP.) SEE SHEET EN-2, NOTE 19

WETLAND SITE 6
TOTAL AREA = 43.67 AC.
FQI = 31.3

WETLAND AREA NO INTRUSION

NOTES:

1. "STONE OUTLET STRUCTURE SEDIMENT TRAP SHALL BE SIZED FOR 1/2 ACRE STORAGE. SEE DETAIL SHEET ED1 FOR DETAILS.



McDonough Associates Inc.
Engineers / Architects
130 East Randolph Street, Chicago, Illinois 60601

FILE NAME = D160F12-SHT-EROS18.dgn	USER NAME = TKluagel	DESIGNED - JCL	REVISED -
		DRAWN - JCL	REVISED -
		CHECKED - DLT	REVISED -
		DATE - 2/4/11	REVISED -

STATE OF ILLINOIS	EROSION AND SEDIMENT CONTROL PLAN
DEPARTMENT OF TRANSPORTATION	SCALE: 1"=50'
	SHEET NO. 8 OF 15 SHEETS
	STA. TO STA.

F.A.I. RTE.	SECTION	COUNTY	TOTAL SHEETS	SHEET NO.
55	99-2HB-2B-1	WILL	756	157
CONTRACT NO. 60F12				
FED. ROAD DIST. NO. 1 ILLINOIS FED. AID PROJECT				