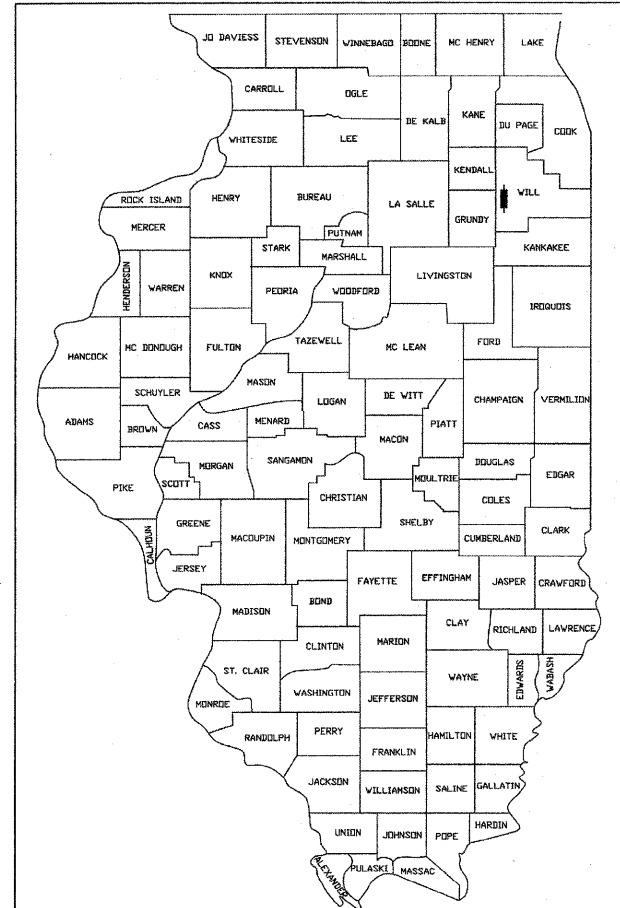


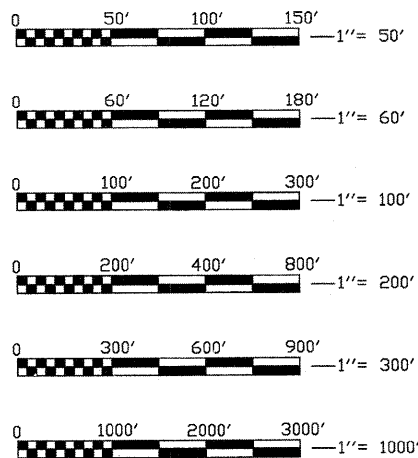
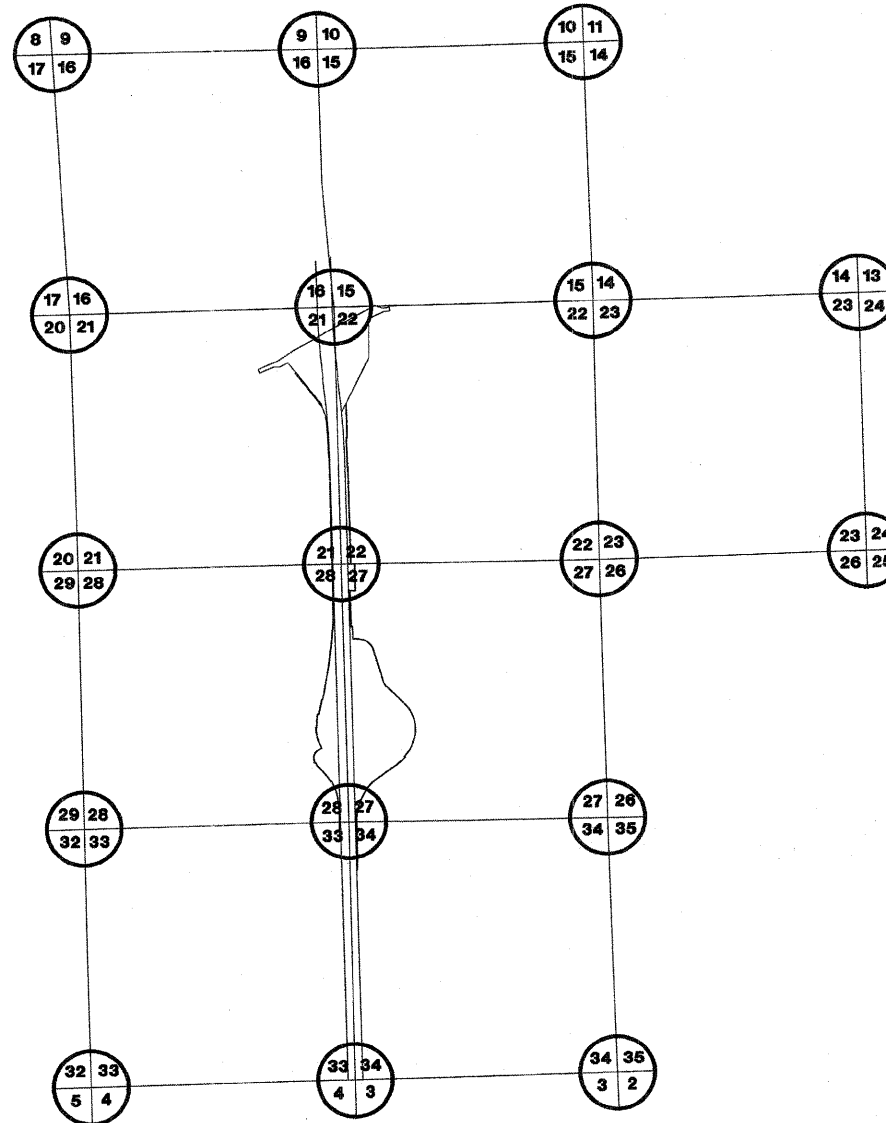
# STATE OF ILLINOIS DEPARTMENT OF TRANSPORTATION PLAT OF HIGHWAYS FOR PROPOSED FEDERAL AID ROUTE

F.A.I. RTE.	SECTION	COUNTY	TOTAL SHEETS	SHEET NO.
55	ARSENAL RD	WILL	756	240
STA. 5000+00		TO STA. 978+26		
FED. ROAD DIST. NO. 1		ILLINOIS	FED. AID PROJECT	

ROUTE: F.A.I. ROUTE 55 AT ARSENAL ROAD  
 PROJECT NO.:  
 JOB NO.: R-91-014-02  
 COUNTY: WILL



CHANNAHON TOWNSHIP  
34 NORTH-RANGE 9 EAST



FULL SIZE PLANS HAVE BEEN PREPARED USING STANDARD ENGINEERING SCALE. REDUCED SIZED PLANS WILL NOT CONFORM TO STANDARD SCALES. IN MAKING MEASUREMENTS ON REDUCED PLANS, THE ABOVE SCALES MAY BE USED.

J.U.L.I.E.  
 JOINT UTILITY LOCATION INFORMATION FOR EXCAVATION  
 1-800-892-0123

PROJECT LENGTH : 11,500 LIN. FT. = 2.18 MI.

LOCATION OF SECTION INDICATED THUS:

STATE OF ILLINOIS  
 DEPARTMENT OF TRANSPORTATION  
 DIVISION OF HIGHWAYS

SUBMITTED: \_\_\_\_\_ 2008  
 \_\_\_\_\_ DISTRICT ENGINEER

SUBMITTED: \_\_\_\_\_ 2008  
 \_\_\_\_\_ DISTRICT RIGHT OF WAY PLANS ENGINEER

SUBMITTED: \_\_\_\_\_ 2008  
 \_\_\_\_\_ DISTRICT LAND ACQUISITION ENGINEER

SUBMITTED: \_\_\_\_\_ 2008  
 \_\_\_\_\_ CENTRAL BUREAU RIGHT OF WAY PLANS ENGINEER

RECEIVED 2008  
 APR 27 2009  
 ENGINEER OF LAND ACQUISITION

IDOTB SB - 070951

