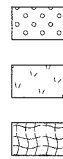


LANDSCAPING LEGEND



SEEDING CLASS 2A
TOPSOIL F & P, 4"



SEEDING CLASS 7



EROSION CONTROL BLANKET



SEEDING CLASS 4
COMPOST F & P, 2"
TOPSOIL F & P, 4"



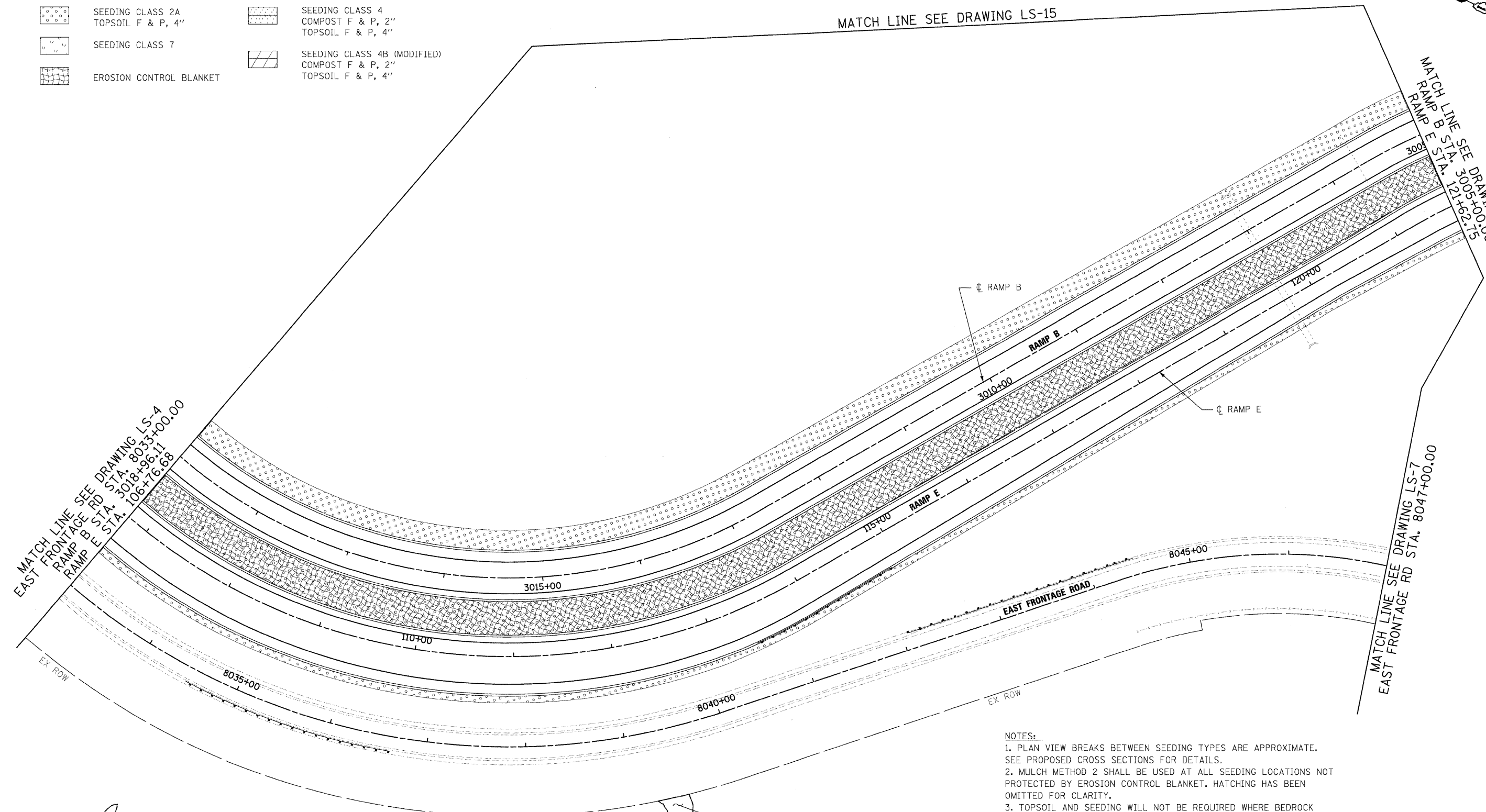
SEEDING CLASS 4B (MODIFIED)
COMPOST F & P, 2"
TOPSOIL F & P, 4"

MATCH LINE SEE DRAWING LS-15

MATCH LINE SEE DRAWING LS-5
RAMP B STA. 3005+00.00
RAMP E STA. 121+62.75

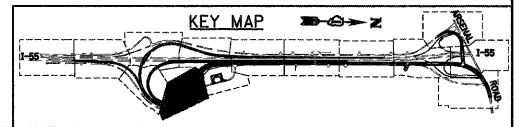

MATCH LINE SEE DRAWING LS-4
EAST FRONTAGE RD STA. 8033+00.00
RAMP B STA. 3018+96.11
RAMP E STA. 106+76.88

MATCH LINE SEE DRAWING LS-7
EAST FRONTAGE RD STA. 8047+00.00



- NOTES:
1. PLAN VIEW BREAKS BETWEEN SEEDING TYPES ARE APPROXIMATE. SEE PROPOSED CROSS SECTIONS FOR DETAILS.
 2. MULCH METHOD 2 SHALL BE USED AT ALL SEEDING LOCATIONS NOT PROTECTED BY EROSION CONTROL BLANKET. HATCHING HAS BEEN OMITTED FOR CLARITY.
 3. TOPSOIL AND SEEDING WILL NOT BE REQUIRED WHERE BEDROCK WILL BE EXPOSED IN THE FINAL CONDITION. SEE CROSS SECTIONS FOR DETAILS.
 4. SEE SHEET EN-2 FOR LANDSCAPING TYPICAL SECTIONS.

WETLAND SITE 9 (INHS-41)
TOTAL AREA = 0.78 AC.
FQI = 14.7



McDonough Associates Inc.
Engineers / Architects
130 East Randolph Street, Chicago, Illinois 60601

FILE NAME = D:\62\F12-SHT-LNOSCP06.dgn	USER NAME = TKluegel	DESIGNED - MJT	REVISED -
		DRAWN - MJT	REVISED -
		CHECKED - DLT	REVISED -
		DATE - 2/4/11	REVISED -

STATE OF ILLINOIS
DEPARTMENT OF TRANSPORTATION

LANDSCAPE PLAN

SCALE: 1"=50' SHEET NO. 6 OF 15 SHEETS STA. TO STA.

F.A.I. RTE.	SECTION	COUNTY	TOTAL SHEETS	SHEET NO.
55	99-2HB-2B-1	WILL	756	287
CONTRACT NO. 60F12				
FED. ROAD DIST. NO. 1 ILLINOIS FED. AID PROJECT				