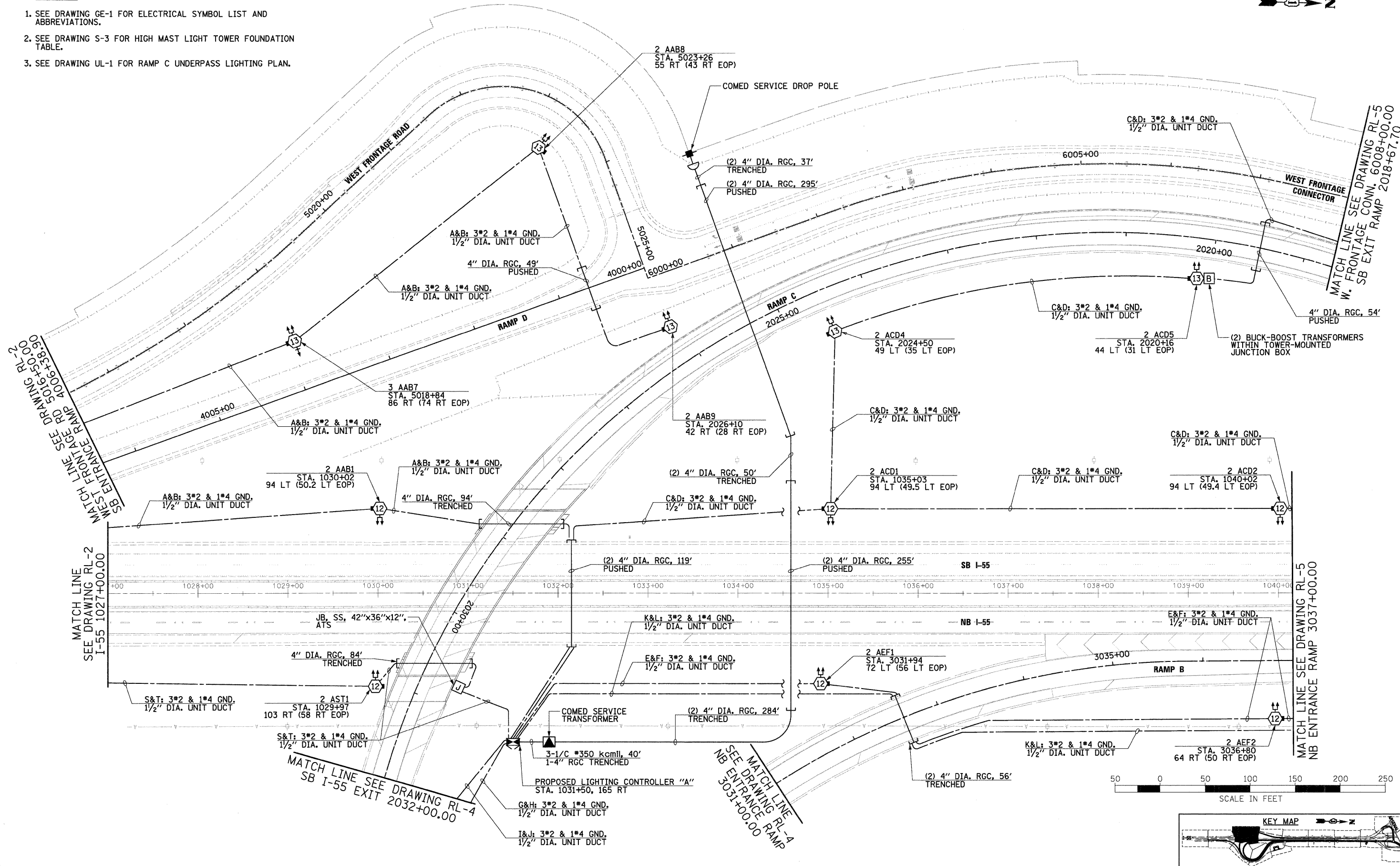
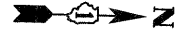


NOTES:

1. SEE DRAWING GE-1 FOR ELECTRICAL SYMBOL LIST AND ABBREVIATIONS.
2. SEE DRAWING S-3 FOR HIGH MAST LIGHT TOWER FOUNDATION TABLE.
3. SEE DRAWING UL-1 FOR RAMP C UNDERPASS LIGHTING PLAN.



MATCH LINE SEE DRAWING RL-2
SB ENTRANCE RAMP RD 5016+50.00
4006+38.90

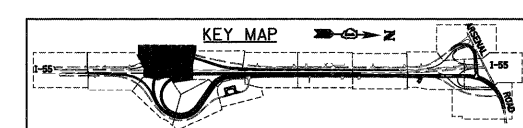

MATCH LINE SEE DRAWING RL-2
I-55 1027+00.00

MATCH LINE SEE DRAWING RL-4
SB I-55 EXIT 2032+00.00

MATCH LINE SEE DRAWING RL-4
NB ENTRANCE RAMP
3031+00.00

MATCH LINE SEE DRAWING RL-5
W. FRONTAGE CONN. 6008+00.00
SB EXIT RAMP 2018+67.70

MATCH LINE SEE DRAWING RL-5
NB ENTRANCE RAMP 3037+00.00



McDonough Associates Inc.
 Engineers / Architects
 130 East Randolph Street, Chicago, Illinois 60601

FILE NAME = D160F12-SHT-RL-3.dgn	USER NAME = TKluegel	DESIGNED - JLW	REVISED -	STATE OF ILLINOIS DEPARTMENT OF TRANSPORTATION	I-55 AT ARSENAL ROAD PROPOSED ROADWAY LIGHTING PLAN FINAL CONDITIONS			F.A.I. RTE. 55	SECTION 99-2HB-2B-1	COUNTY WILL	TOTAL SHEETS 756	SHEET NO. 392
PLOT SCALE = 1/8"=1'-0"	CHECKED - KMY	DATE - 2/4/11	REVISED -		SCALE: 1" = 50'	SHEET NO. 3 OF 14 SHEETS	STA. TO STA.	CONTRACT NO. 60F12				
			REVISED -		FED. ROAD DIST. NO. 1 ILLINOIS FED. AID PROJECT							
			REVISED -		RL-3							