

STATE OF ILLINOIS  
DEPARTMENT OF TRANSPORTATION


**BORING LOG RWN-13** Page 1 of 1

Wang Engineering, Inc.  
wangeng@wangeng.com  
1145 Main Street  
Lombard, IL 60148  
Telephone: 630 953-9928  
Fax: 630 953-9938

WEI Job No.: 201-34-01

Datum: NAVD  
Elevation: 539.18 ft  
North: 1725635.72 ft  
East: 1022747.48 ft  
Station: 916+20.22  
Offset: 25.76 LT

Client: McDonough Associates, Inc.  
Project: I-55 Interchange at Arsenal Road  
Location: T34, R9E, Sec. 21, 22, 28, 27, Will Co., Illinois



GENERAL NOTES		WATER LEVEL DATA	
Begin Drilling	08-13-2008	Complete Drilling	08-13-2008
Drilling Contractor	Wang Testing Service	Drill Rig	Mobile B-57 TMR
Driller	K & J	Logger	E. Datz
Checked by	E. Datz	Time After Drilling	NA
Drilling Method	3.25" IDA HSA; Boring backfilled with bentonite upon completion	Depth to Water	NA


**BORING LOG RWN-14** Page 1 of 1

Wang Engineering, Inc.  
wangeng@wangeng.com  
1145 Main Street  
Lombard, IL 60148  
Telephone: 630 953-9928  
Fax: 630 953-9938

WEI Job No.: 201-34-01

Datum: NAVD  
Elevation: 540.84 ft  
North: 1725783.91 ft  
East: 1022745.01 ft  
Station: 917+68.43  
Offset: 24.14 LT

Client: McDonough Associates, Inc.  
Project: I-55 Interchange at Arsenal Road  
Location: T34, R9E, Sec. 21, 22, 28, 27, Will Co., Illinois



GENERAL NOTES		WATER LEVEL DATA	
Begin Drilling	08-20-2008	Complete Drilling	08-20-2008
Drilling Contractor	Wang Testing Service	Drill Rig	Mobile B-57 TMR
Driller	K & J	Logger	E. Datz
Checked by	E. Datz	Time After Drilling	NA
Drilling Method	3.25" IDA HSA; Boring backfilled with bentonite upon completion	Depth to Water	NA


**BORING LOG RWN-15** Page 1 of 1

Wang Engineering, Inc.  
wangeng@wangeng.com  
1145 Main Street  
Lombard, IL 60148  
Telephone: 630 953-9928  
Fax: 630 953-9938

WEI Job No.: 201-34-01

Datum: NAVD  
Elevation: 541.44 ft  
North: 1725624.27 ft  
East: 1022741.01 ft  
Station: 919+08.85  
Offset: 24.29 LT

Client: McDonough Associates, Inc.  
Project: I-55 Interchange at Arsenal Road  
Location: T34, R9E, Sec. 21, 22, 28, 27, Will Co., Illinois



GENERAL NOTES		WATER LEVEL DATA	
Begin Drilling	08-20-2008	Complete Drilling	08-20-2008
Drilling Contractor	Wang Testing Service	Drill Rig	Mobile B-57 TMR
Driller	K & J	Logger	E. Datz
Checked by	E. Datz	Time After Drilling	NA
Drilling Method	3.25" IDA HSA; Boring backfilled with bentonite upon completion	Depth to Water	NA

DESIGNED	PMH
CHECKED	MJL
DRAWN	PMH
CHECKED	MJL

**SOIL BORINGS  
STRUCTURE NO. 099-W027**

**McDonough Associates Inc.**  
Engineers / Architects  
130 East Randolph Street  
Chicago, Illinois 60601  
(312) 946-8600

SHEET NO. RW2-24 SHEETS RW2-31	F.A.I. RTE.	SECTION	COUNTY	TOTAL SHEETS	SHEET NO.
	55	(99-1&2) R-6	WILL	756	488
CONTRACT NO. 60F12					
FED. ROAD DIST. NO.		ILLINOIS	FED. AID PROJECT		