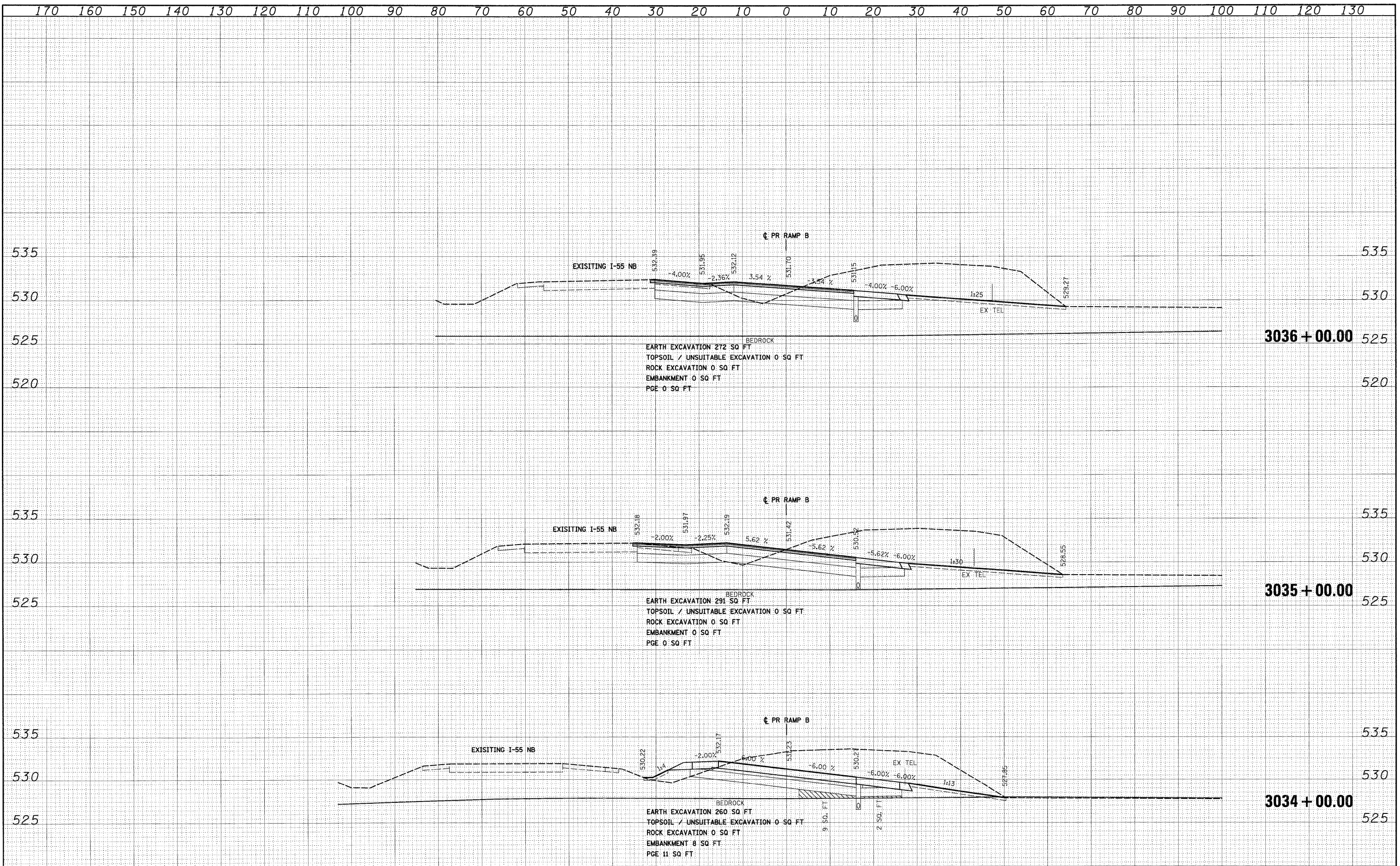


DATE	
BY	
SURVEYED	
PLANNED	
TEMPERATURE	
NOTE BOOK	
AREAS CHECKED	
NO.	

DATE	
BY	
SURVEYED	
PLANNED	
TEMPERATURE	
NOTE BOOK	
AREAS CHECKED	
NO.	


McDonough Associates Inc.  
 100 East Randolph Street, Chicago, Illinois 60601



FILE NAME =	USER NAME = TKluegel	DESIGNED - TRK	REVISED -	<b>STATE OF ILLINOIS</b> <b>DEPARTMENT OF TRANSPORTATION</b>	<b>RAMP B CROSS SECTIONS</b>	F.A.I. RTE.	SECTION	COUNTY	TOTAL SHEETS	SHEET NO.	
D160F12-SHT-XSHT05.dgn		DRAWN - TRK	REVISED -			55	99-2HB-2B-1	WILL	756	701	
PLOT SCALE = 1:10		CHECKED - DLT	REVISED -			CONTRACT NO. 60F12					
PLOT DATE = 2/3/2011		DATE - 2/4/11	REVISED -			SCALE: 1"=10'H; 1"=5'V SHEET NO. 14 OF 18 SHEETS STA. 3034+00.00 TO STA. 3036+00.00 FED. ROAD DIST. NO. 1 ILLINOIS FED. AID PROJECT					

DATE	
BY	
SURVEYED	
PLOTTED	
NOTE BOOK	
AREAS CHECKED	
NO.	

DATE	
BY	
SURVEYED	
PLOTTED	
NOTE BOOK	
AREAS CHECKED	
NO.	



EXISTING 1-55 NB  
 EARTH EXCAVATION 251 SQ FT  
 TOPSOIL / UNSUITABLE EXCAVATION 0 SQ FT  
 ROCK EXCAVATION 0 SQ FT  
 EMBANKMENT 3 SQ FT  
 PGE 0 SQ FT

EXISTING 1-55 NB  
 EARTH EXCAVATION 241 SQ FT  
 TOPSOIL / UNSUITABLE EXCAVATION 0 SQ FT  
 ROCK EXCAVATION 0 SQ FT  
 EMBANKMENT 2 SQ FT  
 PGE 0 SQ FT

EXISTING 1-55 NB  
 EARTH EXCAVATION 241 SQ FT  
 TOPSOIL / UNSUITABLE EXCAVATION 0 SQ FT  
 ROCK EXCAVATION 0 SQ FT  
 EMBANKMENT 3 SQ FT  
 PGE 0 SQ FT

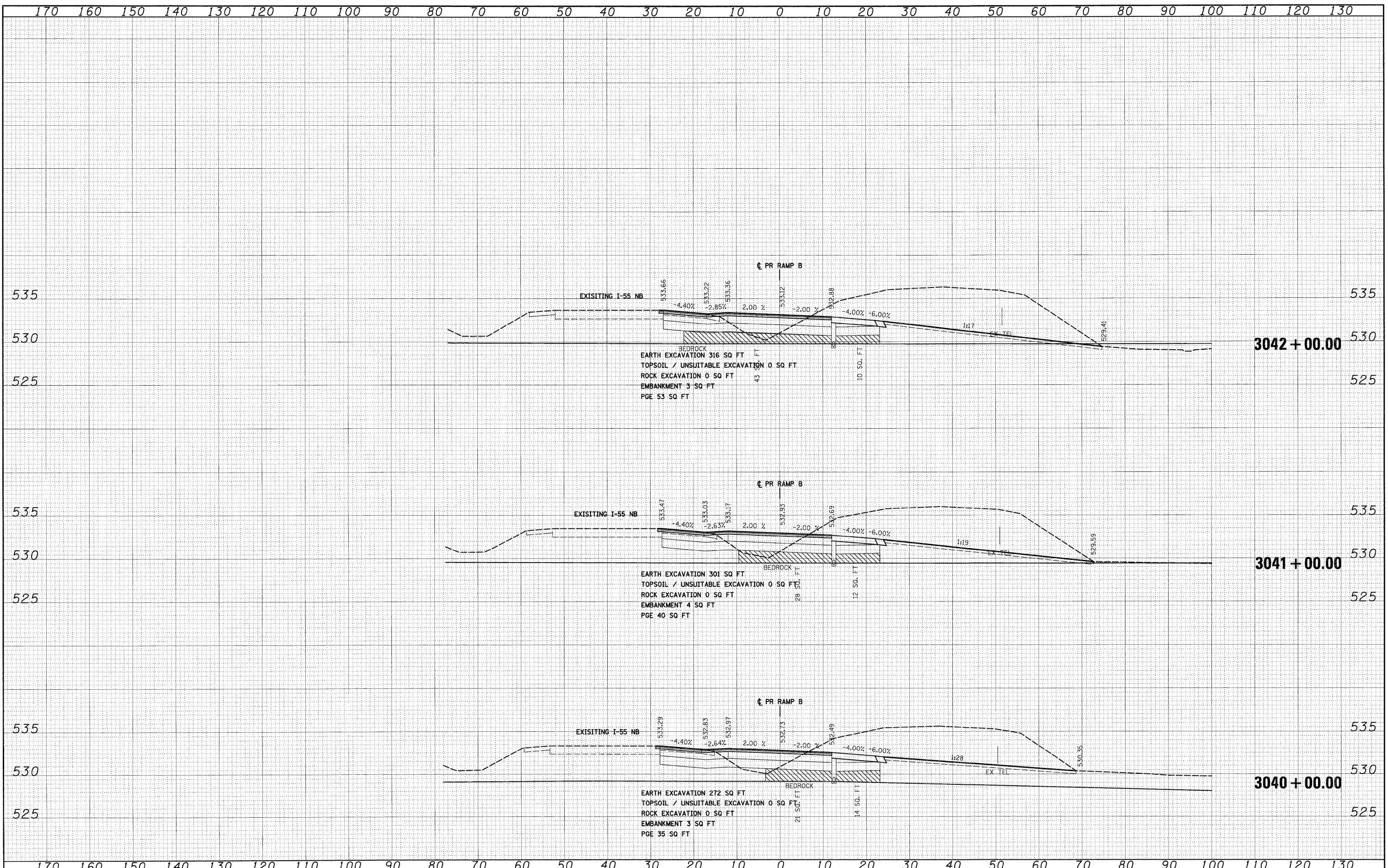
FILE NAME =	USER NAME = TKluemel	DESIGNED - TRK	REVISED -	<b>STATE OF ILLINOIS DEPARTMENT OF TRANSPORTATION</b>	<b>RAMP B CROSS SECTIONS</b>	F.A.I. RTE.	SECTION	COUNTY	TOTAL SHEETS	SHEET NO.	
DI60F12-SHT-XSSH05.dgn		DRAWN - TRK	REVISED -			55	99-2HB-2B-1	WILL	756	702	
PLOT SCALE = 1:10		CHECKED - DLT	REVISED -			CONTRACT NO. 60F12					
PLOT DATE = 2/3/2011		DATE - 2/4/11	REVISED -			SCALE: 1"=10'H; 1"=5'V SHEET NO. 15 OF 18 SHEETS STA. 3037+00.00 TO STA. 3039+00.00					
						FED. ROAD DIST. NO. 1 ILLINOIS FED. AID PROJECT					



DATE	
BY	
SURVEYED	
PLOTTED	
NOTE BOOK	
AREAS CHECKED	
NO.	

DATE	
BY	
SURVEYED	
PLOTTED	
NOTE BOOK	
AREAS CHECKED	
NO.	

McDonough Associates Inc.  
 Engineers/Architects  
 100 East Randolph Street Chicago, Illinois 60601

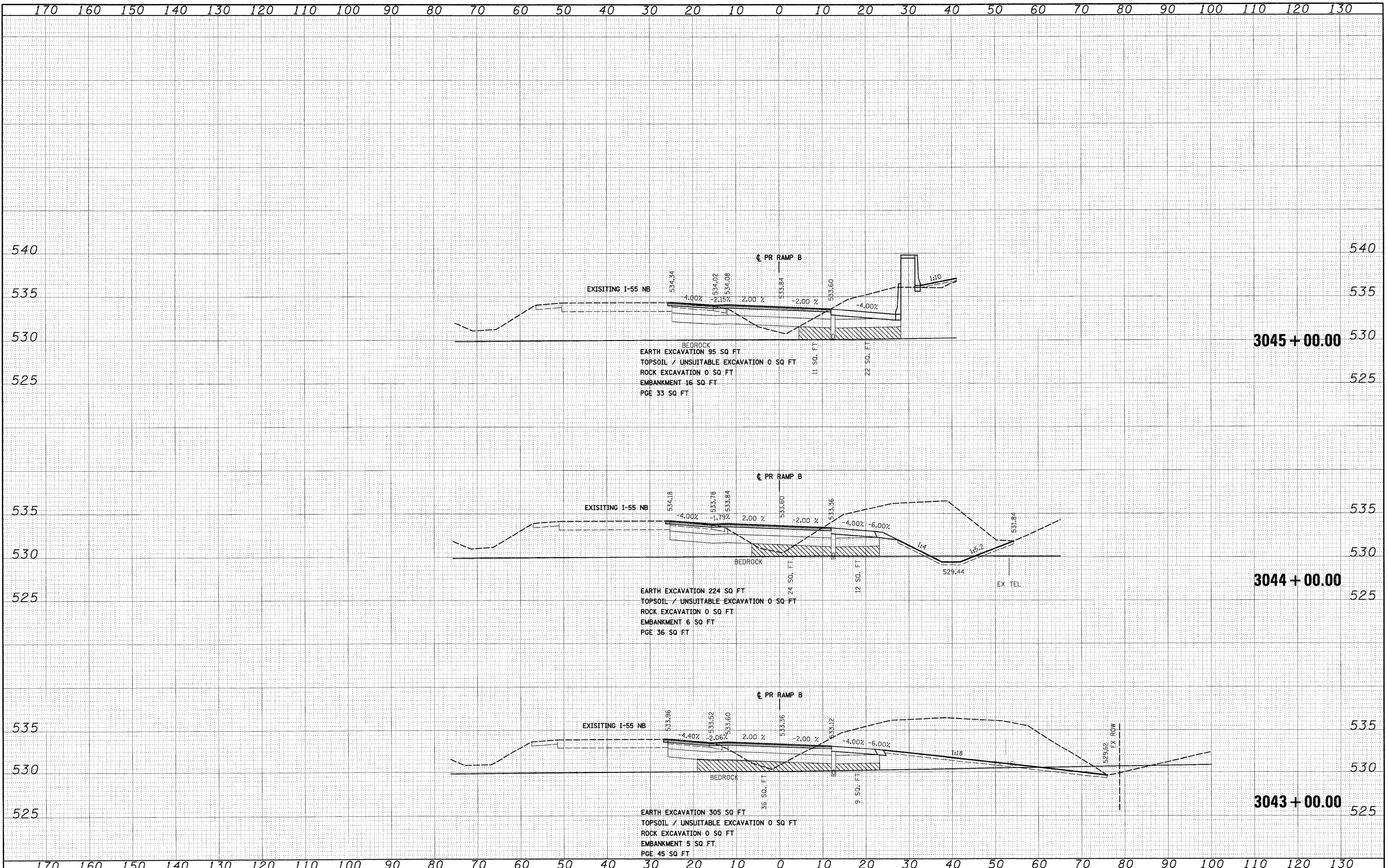


FILE NAME = D:\99\12-SHT-XSSH\05.dgn	USER NAME = TKLuegel	DESIGNED - TRK	REVISED -	<b>STATE OF ILLINOIS DEPARTMENT OF TRANSPORTATION</b>	<b>RAMP B CROSS SECTIONS</b>	F.A.I. RTE. 55	SECTION 99-2HB-2B-1	COUNTY WILL	TOTAL SHEETS 756	SHEET NO. 703	
PLOT SCALE = 1:10	CHECKED - DLT	REVISED -	SCALE: 1"=10'H; 1"=5'V			SHEET NO. 16 OF 18 SHEETS	STA. 3040+00.00 TO STA. 3042+00.00	CONTRACT NO. 60F12		FED. ROAD DIST. NO. 1	ILLINOIS FED. AID PROJECT
PLOT DATE = 2/3/2011	DATE - 2/4/11	REVISED -									

DATE	
BY	
SURVEYED	
PLANNED	
NOTE BOOK	
AREAS	
CHECKED	
NO.	

DATE	
BY	
SURVEYED	
PLANNED	
NOTE BOOK	
AREAS	
CHECKED	
NO.	

McDonough Associates Inc.  
Professional Engineer  
100 East Randolph Street, Chicago, Illinois 60601



FILE NAME = D:\60F12-SHT-XSHT05.dgn

USER NAME = TKluegel	DESIGNED - TRK	REVISED -
	DRAWN - TRK	REVISED -
	CHECKED - DLT	REVISED -
	DATE - 2/4/11	REVISED -

**STATE OF ILLINOIS  
DEPARTMENT OF TRANSPORTATION**

**RAMP B CROSS SECTIONS**

SCALE: 1"=10'H; 1/2"=5'V SHEET NO. 17 OF 18 SHEETS STA. 3043+00.00 TO STA. 3045+00.00

F.A.I. RTE. 55	SECTION 99-2HB-2B-1	COUNTY WILL	TOTAL SHEETS 756	SHEET NO. 704
FED. ROAD DIST. NO. 1				CONTRACT NO. 60F12
ILLINOIS FED. AID PROJECT				

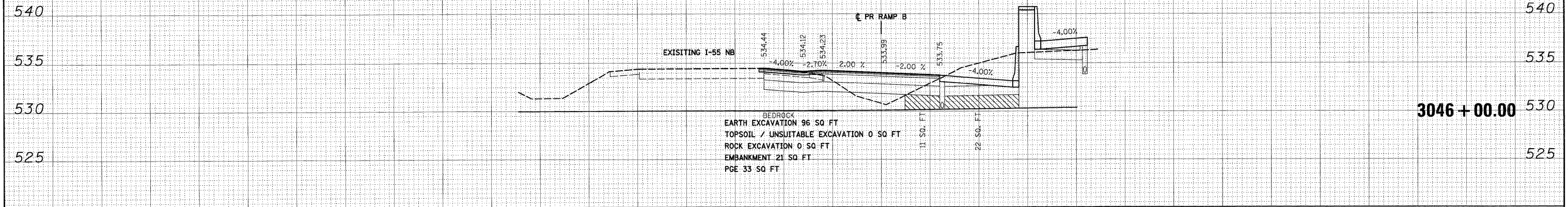


170 160 150 140 130 120 110 100 90 80 70 60 50 40 30 20 10 0 10 20 30 40 50 60 70 80 90 100 110 120 130

DATE	
BY	
FINAL SURVEY	
NOTE BOOK	
NO.	
SURVEYED	
PLOTTED	
AREA	
AREAS CHECKED	

DATE	
BY	
ORIGINAL SURVEY	
NOTE BOOK	
NO.	
SURVEYED	
PLOTTED	
AREA	
AREAS CHECKED	

McDonough Associates Inc.  
 Engineers/Architects  
 100 East Randolph Street Chicago, Illinois 60601



170 160 150 140 130 120 110 100 90 80 70 60 50 40 30 20 10 0 10 20 30 40 50 60 70 80 90 100 110 120 130

FILE NAME =	USER NAME - TKluegel
D168F12-SHT-XSSH105.dgn	DESIGNED - TRK
	DRAWN - TRK
	CHECKED - DLT
	DATE - 2/4/11
	REVISIONS

DESIGNED - TRK	REVISED -
DRAWN - TRK	REVISED -
CHECKED - DLT	REVISED -
DATE - 2/4/11	REVISED -

**STATE OF ILLINOIS**  
**DEPARTMENT OF TRANSPORTATION**

**RAMP B CROSS SECTIONS**  
 SCALE: 1"=10'H; 1"=5'V SHEET NO. 18 OF 18 SHEETS STA. 3046+00.00 TO STA. 3046+00.00

F.A.I. RTE.	SECTION	COUNTY	TOTAL SHEETS	SHEET NO.
55	99-2HB-2B-1	WILL	756	705
CONTRACT NO. 60F12				
FED. ROAD DIST. NO. 1 ILLINOIS FED. AID PROJECT				

DATE	
BY	
FINAL SURVEY	
PLANNED SURVEY	
NOTE BOOK	
AREAS CHECKED	
NO.	

DATE	
BY	
ORIGINAL SURVEY	
PLANNED SURVEY	
NOTE BOOK	
AREAS CHECKED	
NO.	



FILE NAME = 0160F12-SH-XSSH106.dgn  
 USER NAME = TKluogel

DESIGNED - TRK  
 DRAWN - TRK  
 CHECKED - DLT  
 DATE - 2/4/11

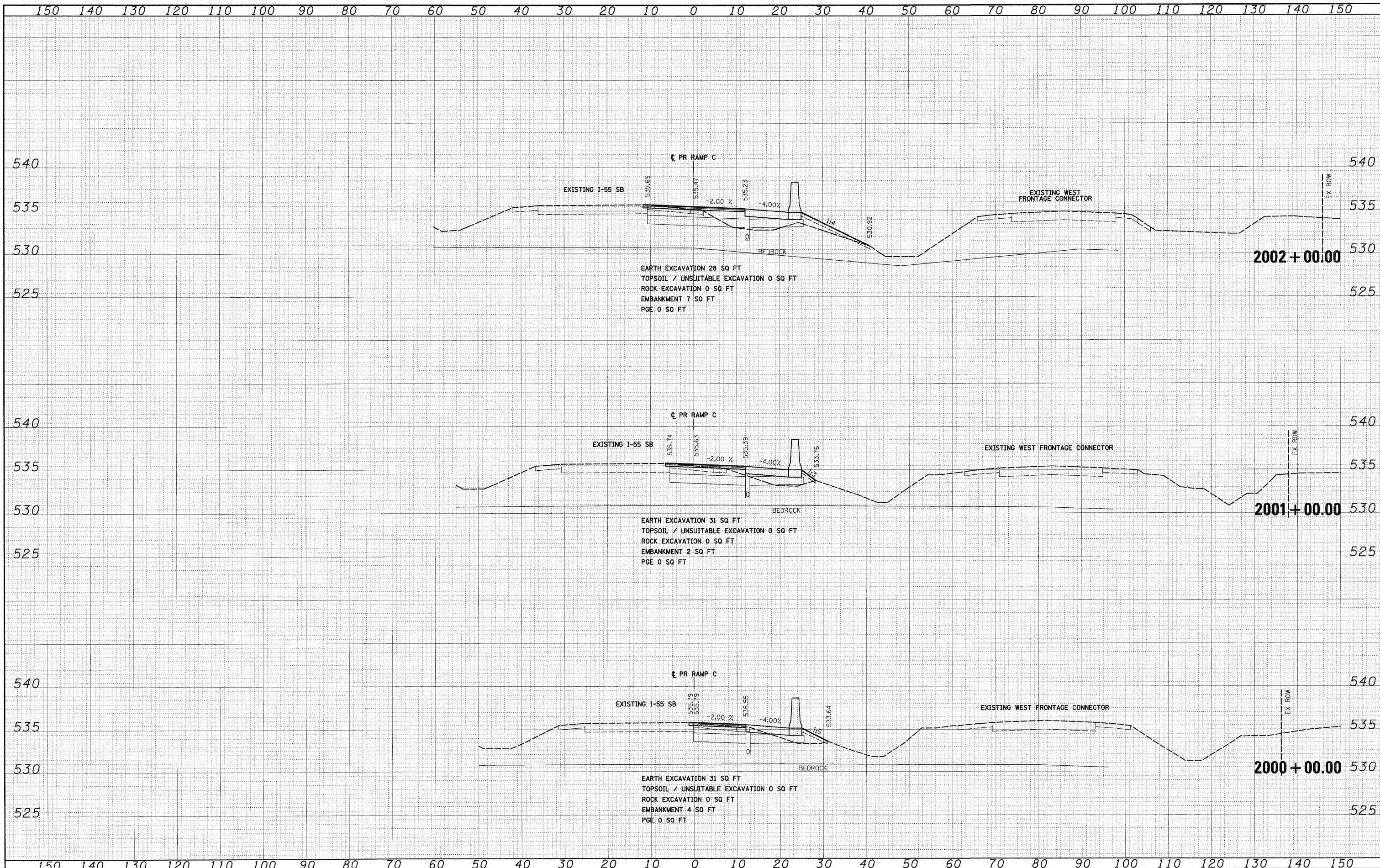
REVISED -  
 REVISED -  
 REVISED -  
 REVISED -

**STATE OF ILLINOIS  
 DEPARTMENT OF TRANSPORTATION**

**RAMP C CROSS SECTIONS**

SCALE: 1"=10'H; 1/2"=5' V SHEET NO. 1 OF 20 SHEETS STA. 2000+00.00 TO STA. 2002+00.00

F.A.I. RTE.	SECTION	COUNTY	TOTAL SHEETS	SHEET NO.
55	99-2HB-2B-1	WILL	756	706
CONTRACT NO. 60F12				
FED. ROAD DIST. NO. 1 ILLINOIS FED. AID PROJECT				



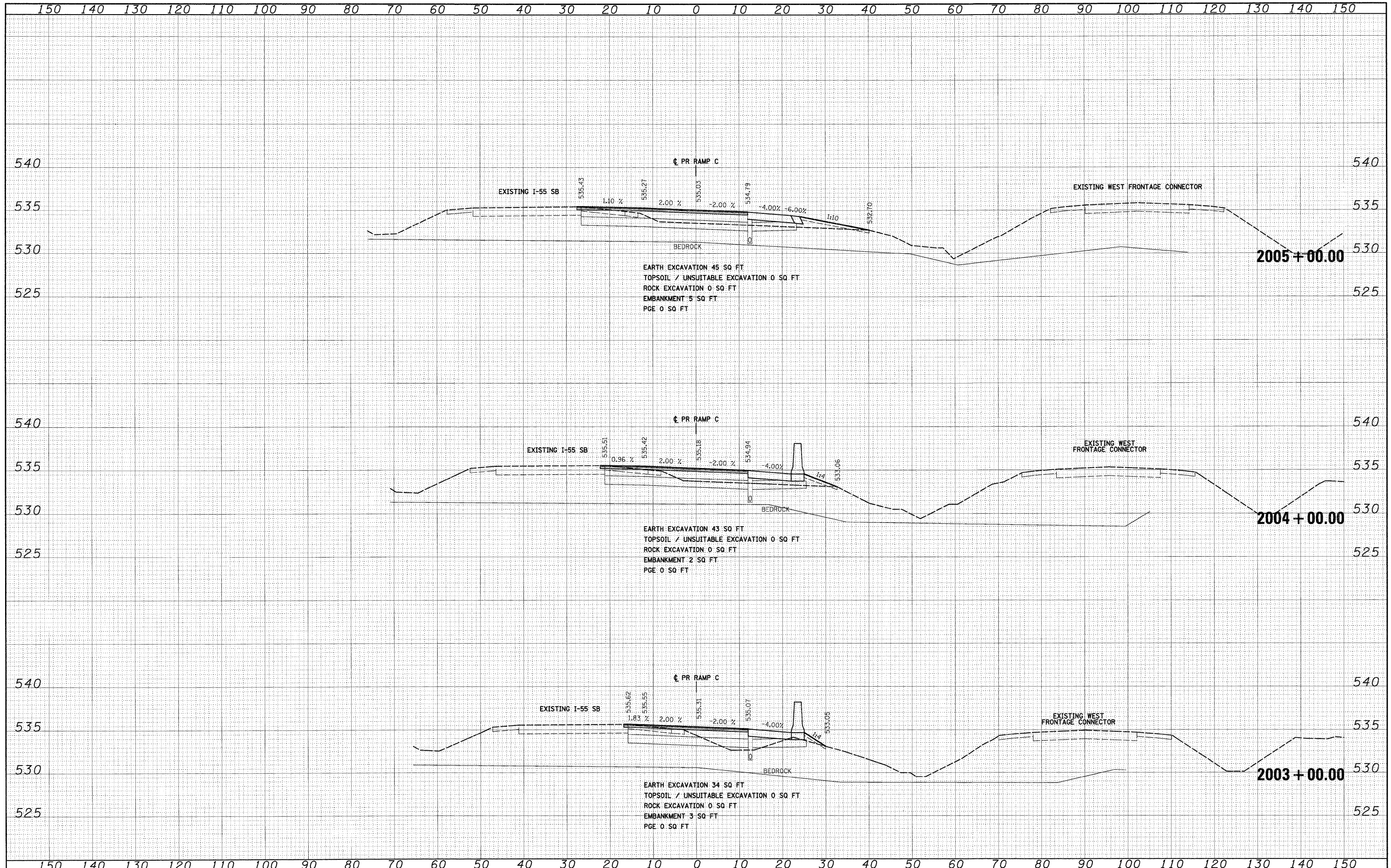


DATE	
BY	
SURVEYED	
PLotted	
NOTE BOOK	
AREAS CHECKED	
NO.	

DATE	
BY	
SURVEYED	
PLotted	
NOTE BOOK	
AREAS CHECKED	
NO.	



McDonough Associates Inc.  
Professional Engineers  
100 East Randolph Street, Chicago, Illinois 60601



FILE NAME = D:\60F12-SHT-XSSH06.dgn

USER NAME = TKLuegel	DESIGNED - TRK	REVISED -
	DRAWN - TRK	REVISED -
	CHECKED - DLT	REVISED -
	DATE - 2/4/11	REVISED -

**STATE OF ILLINOIS  
DEPARTMENT OF TRANSPORTATION**


**RAMP C CROSS SECTIONS**

SCALE: 1"=10'H 1/2"=5' V SHEET NO. 2 OF 20 SHEETS STA. 2003+00.00 TO STA. 2005+00.00

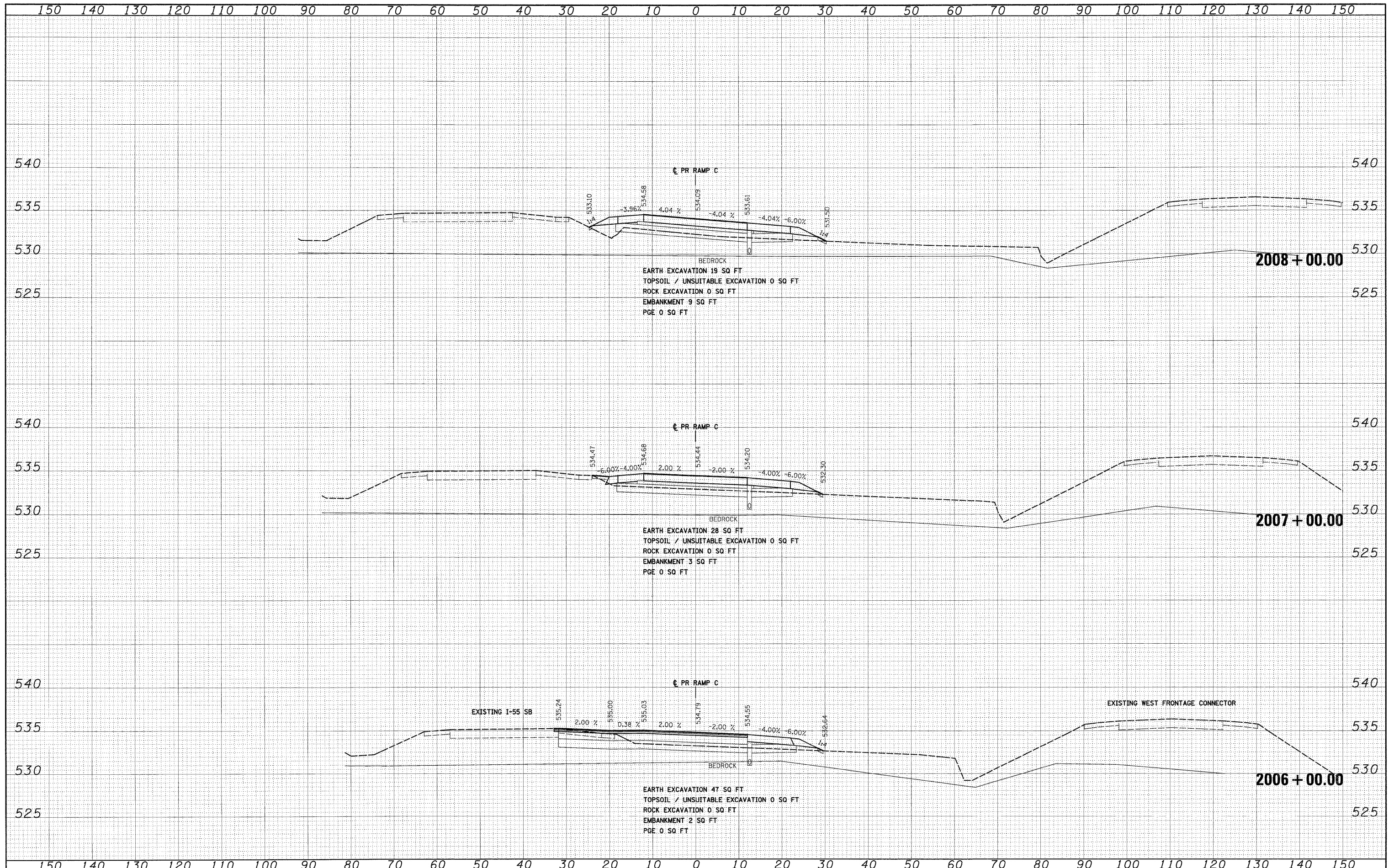
F.A.1	SECTION	COUNTY	TOTAL SHEETS	SHEET NO.
55	99-2HB-2B-1	WILL	756	707
CONTRACT NO. 60F12				
FED. ROAD DIST. NO. 1 ILLINOIS FED. AID PROJECT				

DATE	
BY	
FINAL SURVEY	
SURVEYED	
PLANNED	
NOTE BOOK	
AREAS CHECKED	
NO.	

DATE	
BY	
ORIGINAL SURVEY	
SURVEYED	
PLANNED	
NOTE BOOK	
AREAS CHECKED	
NO.	



McDonough Associates Inc.  
 Engineers / Architects  
 30 East Randolph Street, Chicago, Illinois 60601



FILE NAME =	USER NAME = tkluemel
D:\60F12-SHT-XSSH106.dgn	DESIGNED - TRK
	DRAWN - TRK
	CHECKED - DLT
	DATE - 2/4/11

REVISIED -	REVISIED -
REVISIED -	REVISIED -
REVISIED -	REVISIED -
REVISIED -	REVISIED -

**STATE OF ILLINOIS  
 DEPARTMENT OF TRANSPORTATION**

**RAMP C CROSS SECTIONS**

SCALE: 1"=10'H; 1"=5'V SHEET NO. 3 OF 20 SHEETS STA. 2006+00.00 TO STA. 2008+00.00

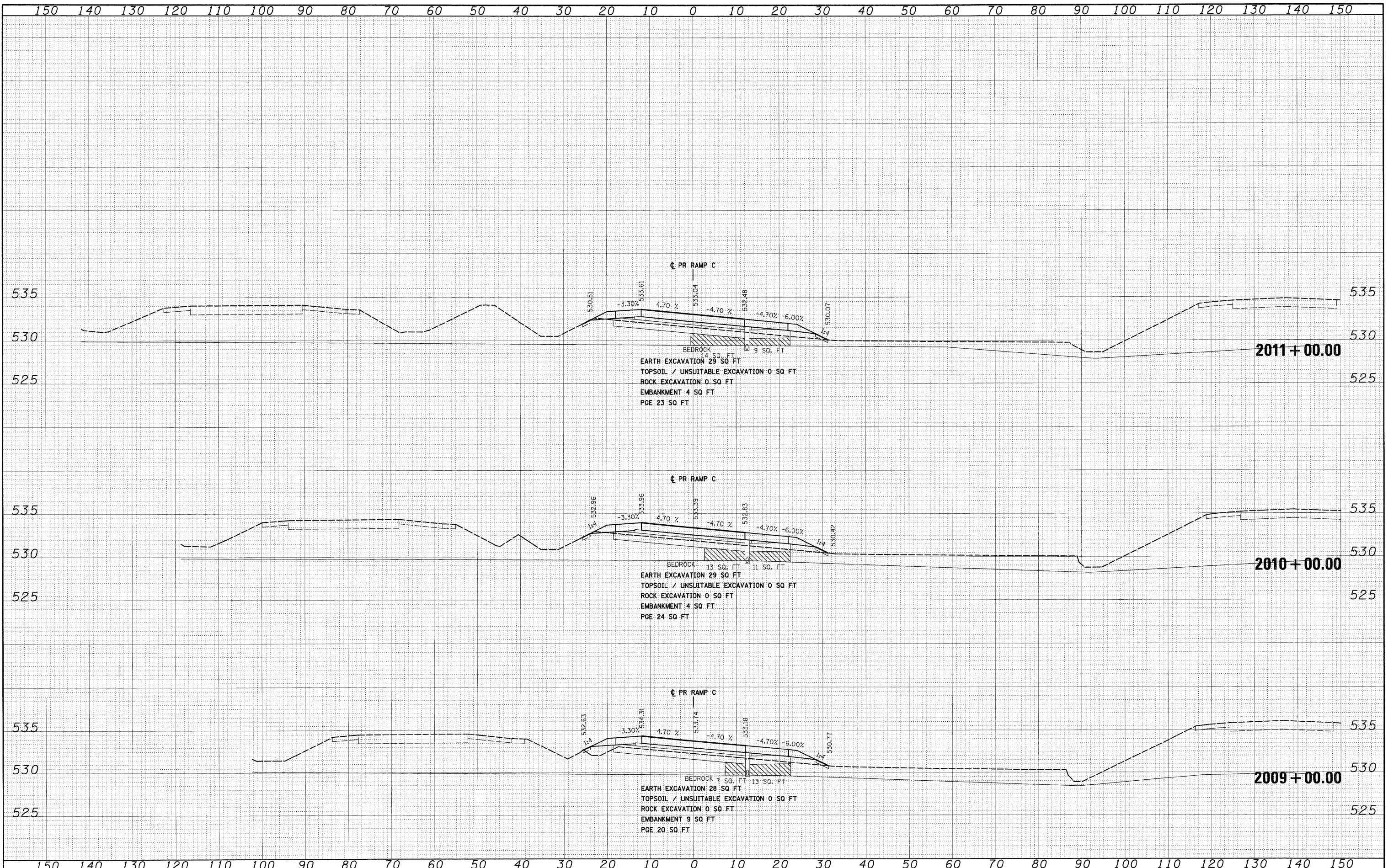
F.A.I. RTE.	SECTION	COUNTY	TOTAL SHEETS	SHEET NO.
55	99-2HB-2B-1	WILL	756	708
CONTRACT NO. 60F12				
FED. ROAD DIST. NO. 1 ILLINOIS FED. AID PROJECT				



DATE	
BY	
SURVEYED	
PLANNED	
TEMP. DATE	
NOTE BOOK	
AREAS	
AREAS CHECKED	
NO.	

DATE	
BY	
SURVEYED	
PLANNED	
TEMP. DATE	
NOTE BOOK	
AREAS	
AREAS CHECKED	
NO.	

McDonough Associates Inc.  
 Professional Engineers  
 100 East Randolph Street, Chicago, Illinois 60601



FILE NAME = D:\60F12-SHT-XSSH106.dgn  
 USER NAME = TKLuegel  
 PLOT SCALE = 1/4"=1'-0"  
 PLOT DATE = 2/3/2011

DESIGNED - TRK	REVISED -
DRAWN - TRK	REVISED -
CHECKED - DLT	REVISED -
DATE - 2/4/11	REVISED -

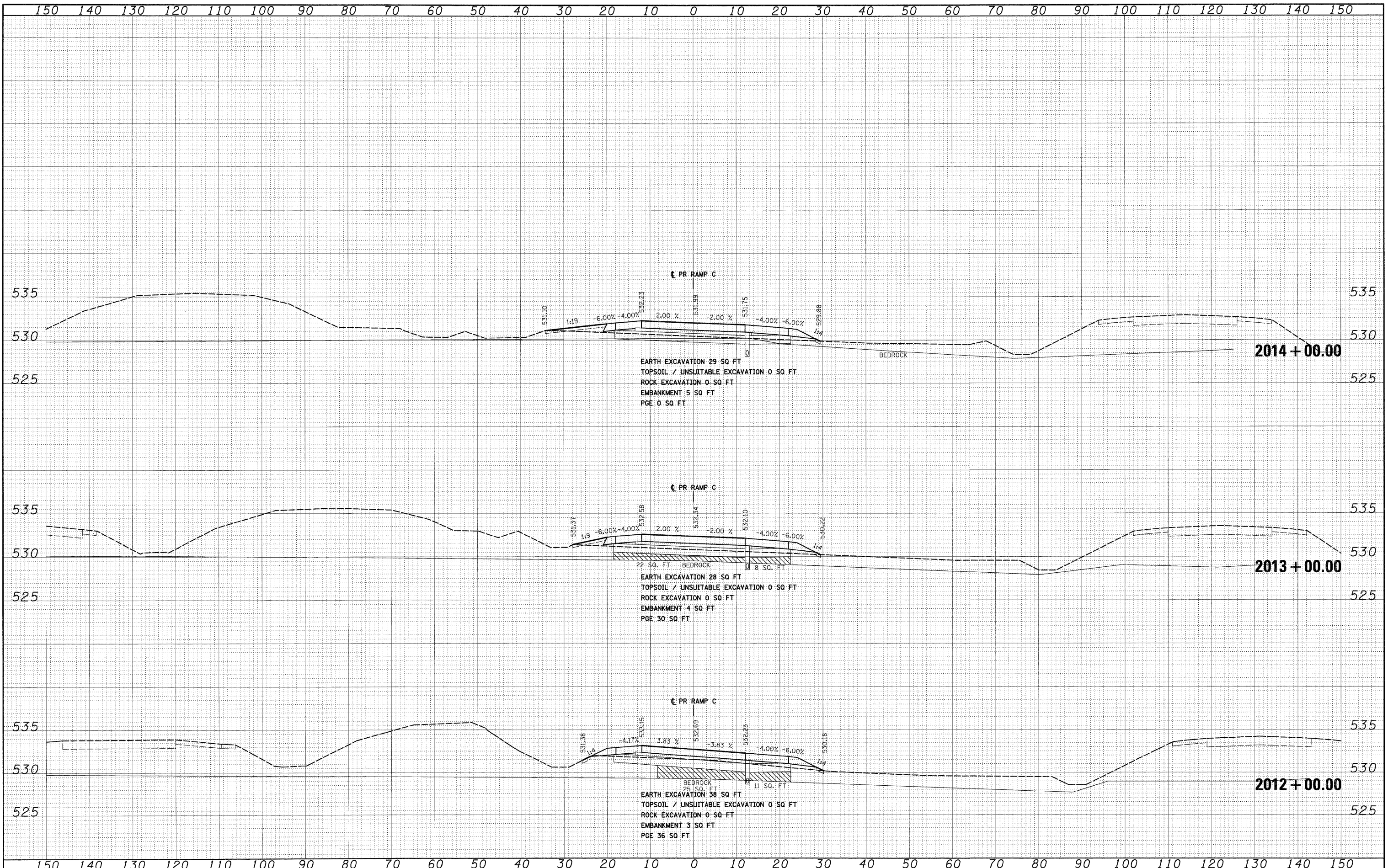
STATE OF ILLINOIS  
 DEPARTMENT OF TRANSPORTATION

RAMP C CROSS SECTIONS  
 SCALE: 1"=10'H; 1"=5'V SHEET NO. 4 OF 20 SHEETS | STA. 2009+00.00 TO STA. 2011+00.00

F.A.I. RTE. 55	SECTION 99-2HB-2B-1	COUNTY WILL	TOTAL SHEETS 756	SHEET NO. 709
CONTRACT NO. 60F12				
FED. ROAD DIST. NO. 1 ILLINOIS FED. AID PROJECT				

FINAL	SURVEYED	DATE
NOTE BOOK	PLotted	BY
NO.	AREAS CHECKED	

ORIGINAL	SURVEYED	DATE
NOTE BOOK	PLotted	BY
NO.	AREAS CHECKED	



FILE NAME = D:\60F12-SHT-XSSH106.dgn  
 USER NAME = TKLuegel  
 DESIGNED - TRK  
 DRAWN - TRK  
 CHECKED - DLT  
 DATE - 2/3/2011

REVISIED -  
 REVISIED -  
 REVISIED -  
 REVISIED -

**STATE OF ILLINOIS  
 DEPARTMENT OF TRANSPORTATION**

**RAMP C CROSS SECTIONS**


SCALE: 1"=10'H; 1"=5'V SHEET NO. 5 OF 20 SHEETS STA. 2012+00.00 TO STA. 2014+00.00

F.A.I. RTE.	SECTION	COUNTY	TOTAL SHEETS	SHEET NO.
55	99-2HB-2B-1	WILL	756	710
FED. ROAD DIST. NO. 1 ILLINOIS FED. AID PROJECT			CONTRACT NO. 60F12	



FINAL	SURVEYED	DATE
SURVEY	PLOTTED	BY
NOTE BOOK	AREA'S	NO.
	CHECKED	

ORIGINAL	SURVEYED	DATE
SURVEY	PLOTTED	BY
NOTE BOOK	AREA'S	NO.
	CHECKED	

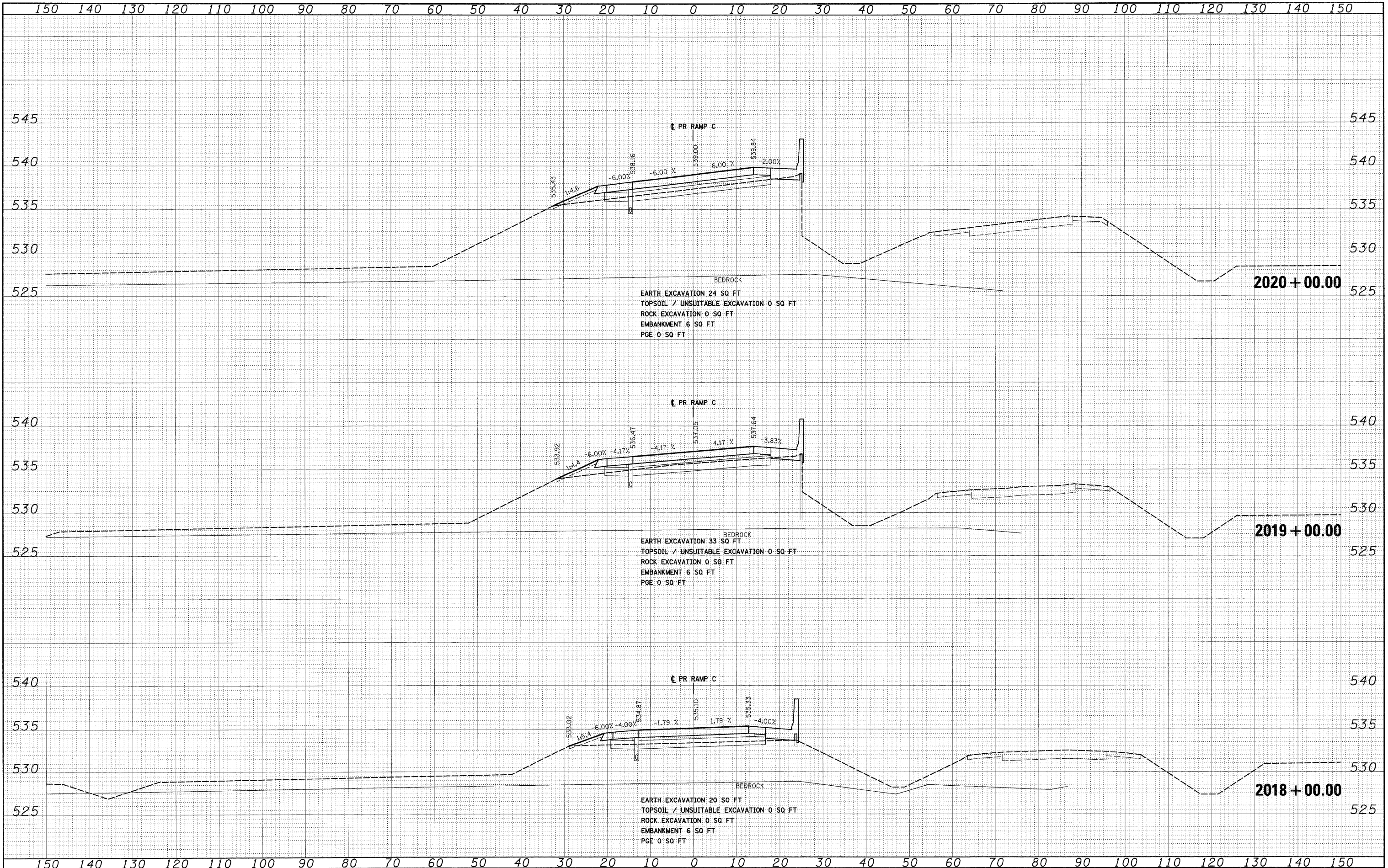


FILE NAME = 0160F12-SH-XSSHT06.dgn	USER NAME = TKluegel	DESIGNED - TRK	REVISED -	<b>STATE OF ILLINOIS DEPARTMENT OF TRANSPORTATION</b>	<b>RAMP C CROSS SECTIONS</b>	F.A.I. RTE. 55	SECTION 99-2HB-2B-1	COUNTY WILL	TOTAL SHEETS 756	SHEET NO. 711	
PLDT SCALE = 1:10	CHECKED - DLT	REVISED -	SCALE: 1"=10'H/1/2"=5'V			SHEET NO. 6 OF 20 SHEETS	STA. 2015+00.00 TO STA. 2017+00.00	CONTRACT NO. 60F12		FED. ROAD DIST. NO. 1	ILLINOIS FED. AID PROJECT
PLDT DATE = 2/3/2011	DATE - 2/4/11	REVISED -									

DATE	
BY	
SURVEYED	
PLotted	
TEMP. DATE	
AREAS CHECKED	
NO.	

DATE	
BY	
SURVEYED	
PLotted	
TEMP. DATE	
AREAS CHECKED	
NO.	

McDonough Associates Inc.  
 Engineers Architects  
 700 East Randolph Street, Chicago, Illinois 60601



FILE NAME = D:\60F12-SHT-XSSH106.dgn  
 USER NAME = TKLuegel

DESIGNED - TRK	REVISED -
DRAWN - TRK	REVISED -
CHECKED - DLT	REVISED -
DATE - 2/4/11	REVISED -

STATE OF ILLINOIS  
 DEPARTMENT OF TRANSPORTATION

RAMP C CROSS SECTIONS  
 SCALE: 1"=10'H; 1"=5'V SHEET NO. 7 OF 20 SHEETS STA. 2018+00.00 TO STA. 2020+00.00

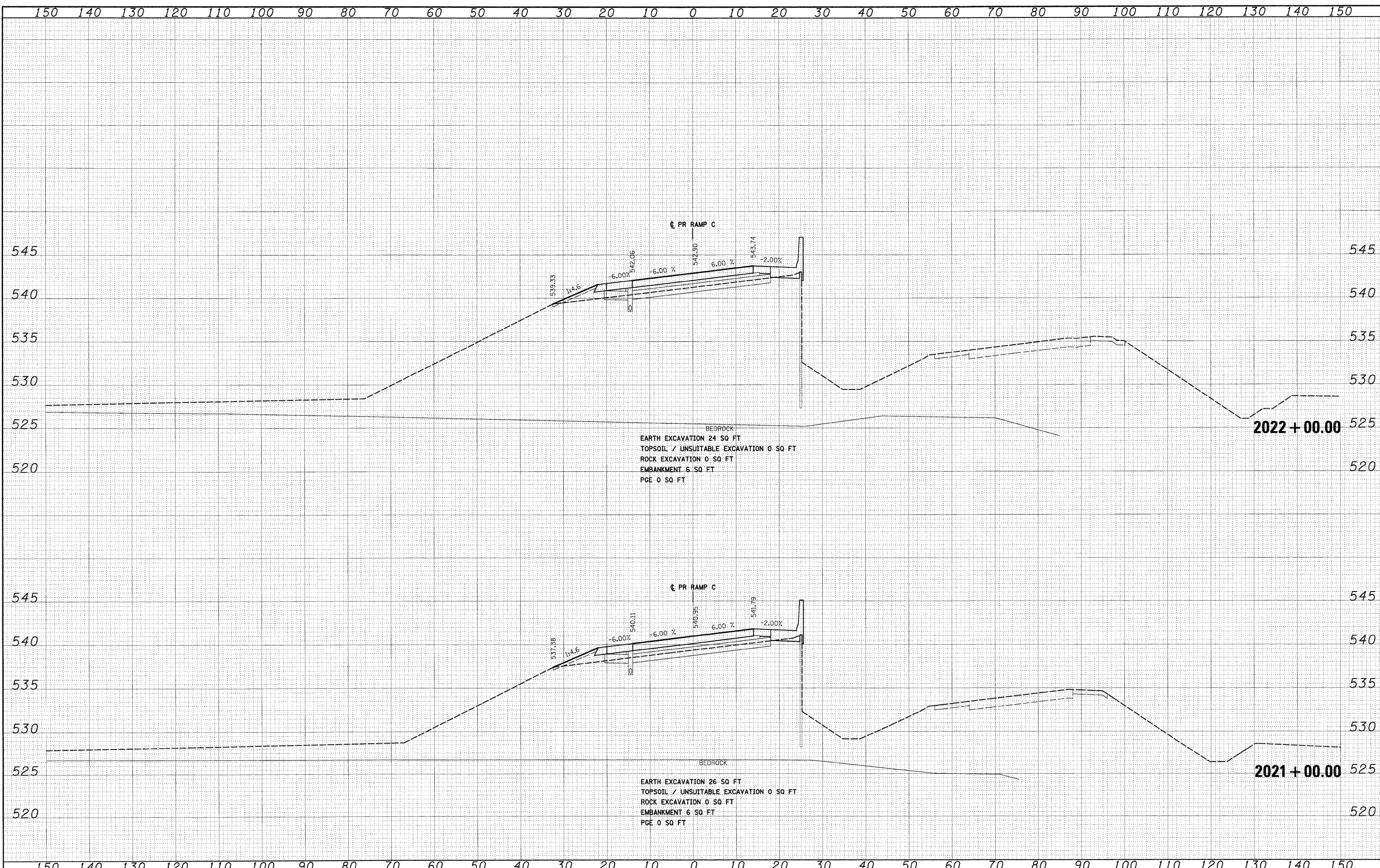
F.A.I. RTE.	SECTION	COUNTY	TOTAL SHEETS	SHEET NO.
55	99-2HB-2B-1	WILL	756	712
CONTRACT NO. 60F12			FED. ROAD DIST. NO. 1 ILLINOIS FED. AID PROJECT	



DATE	
BY	
FINAL SURVEY	
PLANNED	
NOTE BOOK	
AREAS	
AREAS CHECKED	
NO.	

DATE	
BY	
ORIGINAL SURVEY	
PLANNED	
NOTE BOOK	
AREAS	
AREAS CHECKED	
NO.	

McDonough Associates Inc.  
 Engineers / Architects  
 99 East Randolph Street, Chicago, Illinois 60601



FILE NAME = D:\160F12-SHT-XSSH106.dgn  
 USER NAME = TKluegel

DESIGNED - TRK	REVISED -
DRAWN - TRK	REVISED -
CHECKED - DLT	REVISED -
DATE - 2/4/11	REVISED -

**STATE OF ILLINOIS  
 DEPARTMENT OF TRANSPORTATION**

**RAMP C CROSS SECTIONS**

SCALE: 1"=10'H; 1"=5'V SHEET NO. 8 OF 20 SHEETS STA. 2021+00.00 TO STA. 2022+00.00

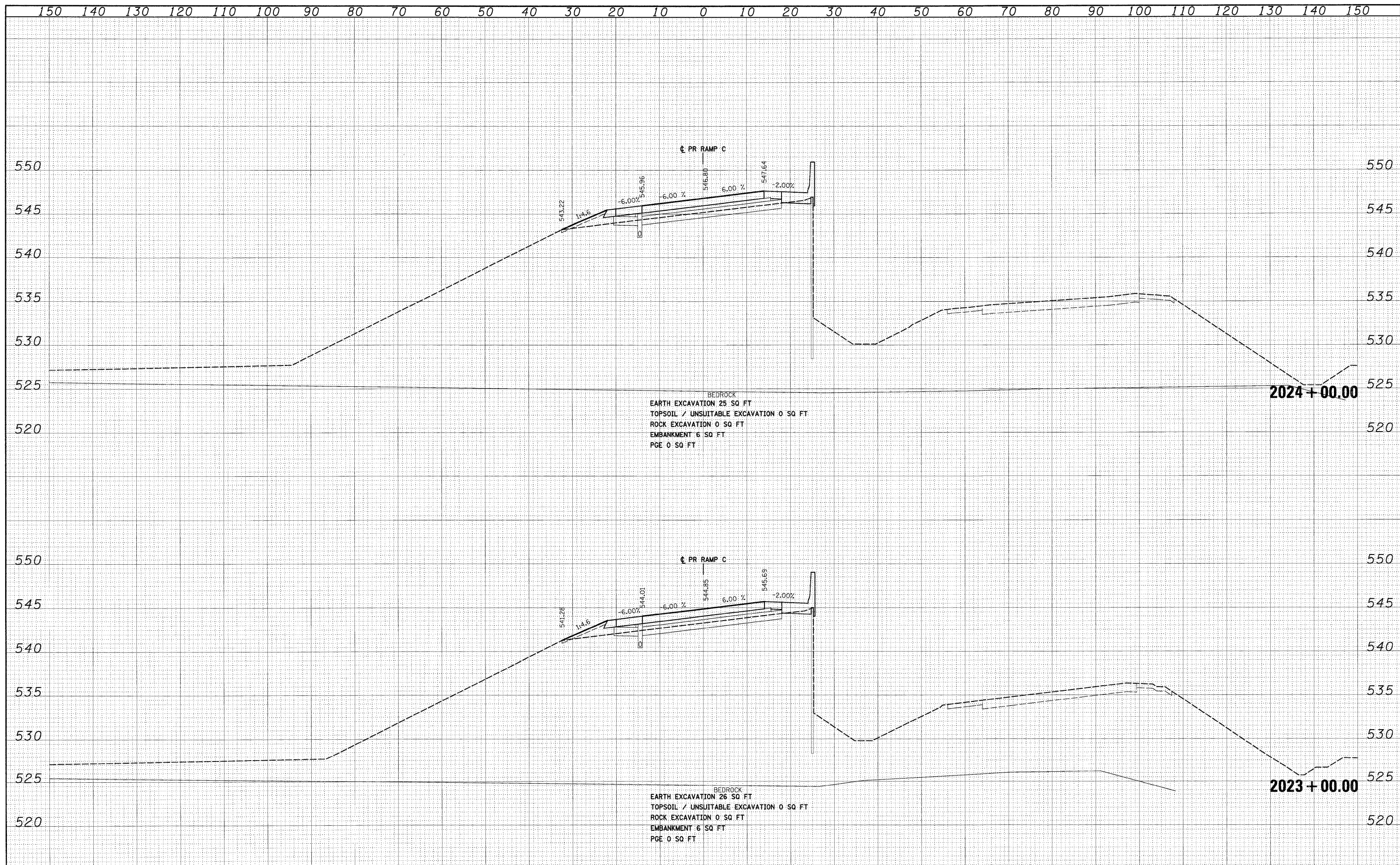
F.A.I. RTE. 55	SECTION 99-21B-2B-1	COUNTY WILL	TOTAL SHEETS 756	SHEET NO. 713
CONTRACT NO. 60F12			ILLINOIS FED. AID PROJECT	

DATE	
BY	
FINAL SURVEY	
NOTE BOOK	
AREAS CHECKED	
NO.	

DATE	
BY	
ORIGINAL SURVEY	
NOTE BOOK	
AREAS CHECKED	
NO.	



FILE NAME =	USER NAME = TKluegel	DESIGNED - TRK	REVISED -
D169F12-SHT-XSSHT06.dgn		DRAWN - TRK	REVISED -
		CHECKED - DLT	REVISED -
		DATE - 2/4/11	REVISED -



BEDROCK  
 EARTH EXCAVATION 25 SQ FT  
 TOPSOIL / UNSUITABLE EXCAVATION 0 SQ FT  
 ROCK EXCAVATION 0 SQ FT  
 EMBANKMENT 6 SQ FT  
 PGE 0 SQ FT

BEDROCK  
 EARTH EXCAVATION 26 SQ FT  
 TOPSOIL / UNSUITABLE EXCAVATION 0 SQ FT  
 ROCK EXCAVATION 0 SQ FT  
 EMBANKMENT 6 SQ FT  
 PGE 0 SQ FT

STATE OF ILLINOIS  
 DEPARTMENT OF TRANSPORTATION

RAMP C CROSS SECTIONS

SCALE: 1"=10'H; 1"=5'V SHEET NO. 9 OF 20 SHEETS STA. 2023+00.00 TO STA. 2024+00.00

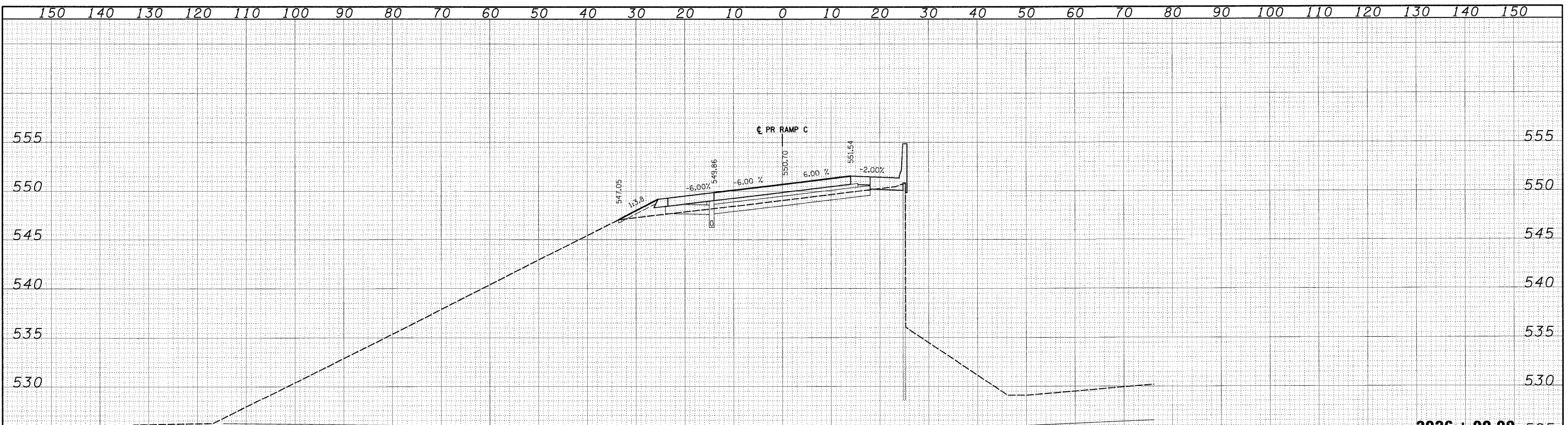
F.A.I. RTE.	SECTION	COUNTY	TOTAL SHEETS	SHEET NO.
55	99-21B-2B-1	WILL	756	714
CONTRACT NO. 60F12				
FED. ROAD DIST. NO. 1 ILLINOIS FED. AID PROJECT				



DATE	
BY	
FINAL SURVEY	
SURVEYED	
NOTE BOOK	
TEMPLATE	
AREAS	
AREAS CHECKED	
NO.	

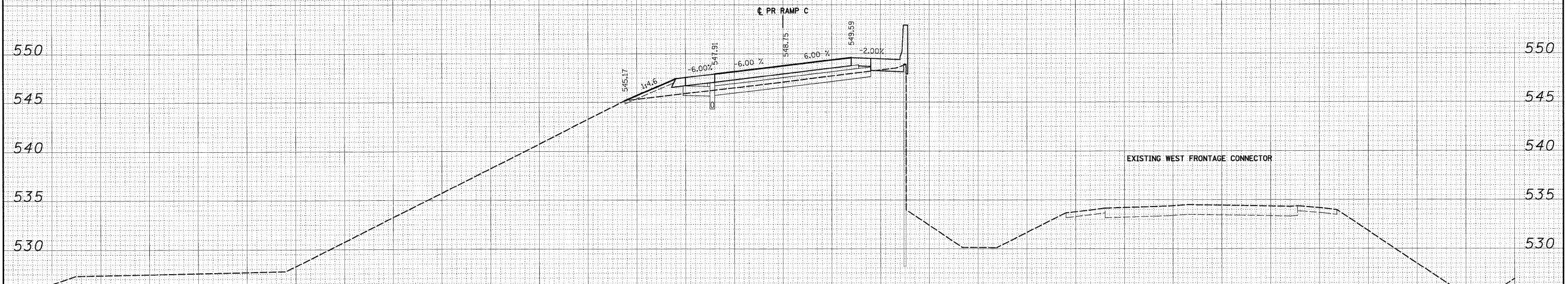
DATE	
BY	
ORIGINAL SURVEY	
SURVEYED	
NOTE BOOK	
TEMPLATE	
AREAS	
AREAS CHECKED	
NO.	

McDonough Associates Inc.  
 Engineers/Architects  
 99 East Randolph Street, Chicago, Illinois 60601



BEDROCK  
 EARTH EXCAVATION 24 SQ FT  
 TOPSOIL / UNSUITABLE EXCAVATION 0 SQ FT  
 ROCK EXCAVATION 0 SQ FT  
 EMBANKMENT 5 SQ FT  
 PGE 0 SQ FT

2026+00.00



BEDROCK  
 EARTH EXCAVATION 24 SQ FT  
 TOPSOIL / UNSUITABLE EXCAVATION 0 SQ FT  
 ROCK EXCAVATION 0 SQ FT  
 EMBANKMENT 6 SQ FT  
 PGE 0 SQ FT

2025+00.00

150 140 130 120 110 100 90 80 70 60 50 40 30 20 10 0 10 20 30 40 50 60 70 80 90 100 110 120 130 140 150

FILE NAME =	D:\162\F12-SHT-XSHT\06.dgn
USER NAME =	TKLuegel
DESIGNED -	TRK
DRAWN -	TRK
CHECKED -	DLT
DATE -	2/4/11

REVISED -	
REVISED -	
REVISED -	
REVISED -	

STATE OF ILLINOIS  
 DEPARTMENT OF TRANSPORTATION

RAMP C CROSS SECTIONS

SCALE: 1"=10'H; 1"=5'V SHEET NO. 10 OF 20 SHEETS STA. 2025+00.00 TO STA. 2026+00.00

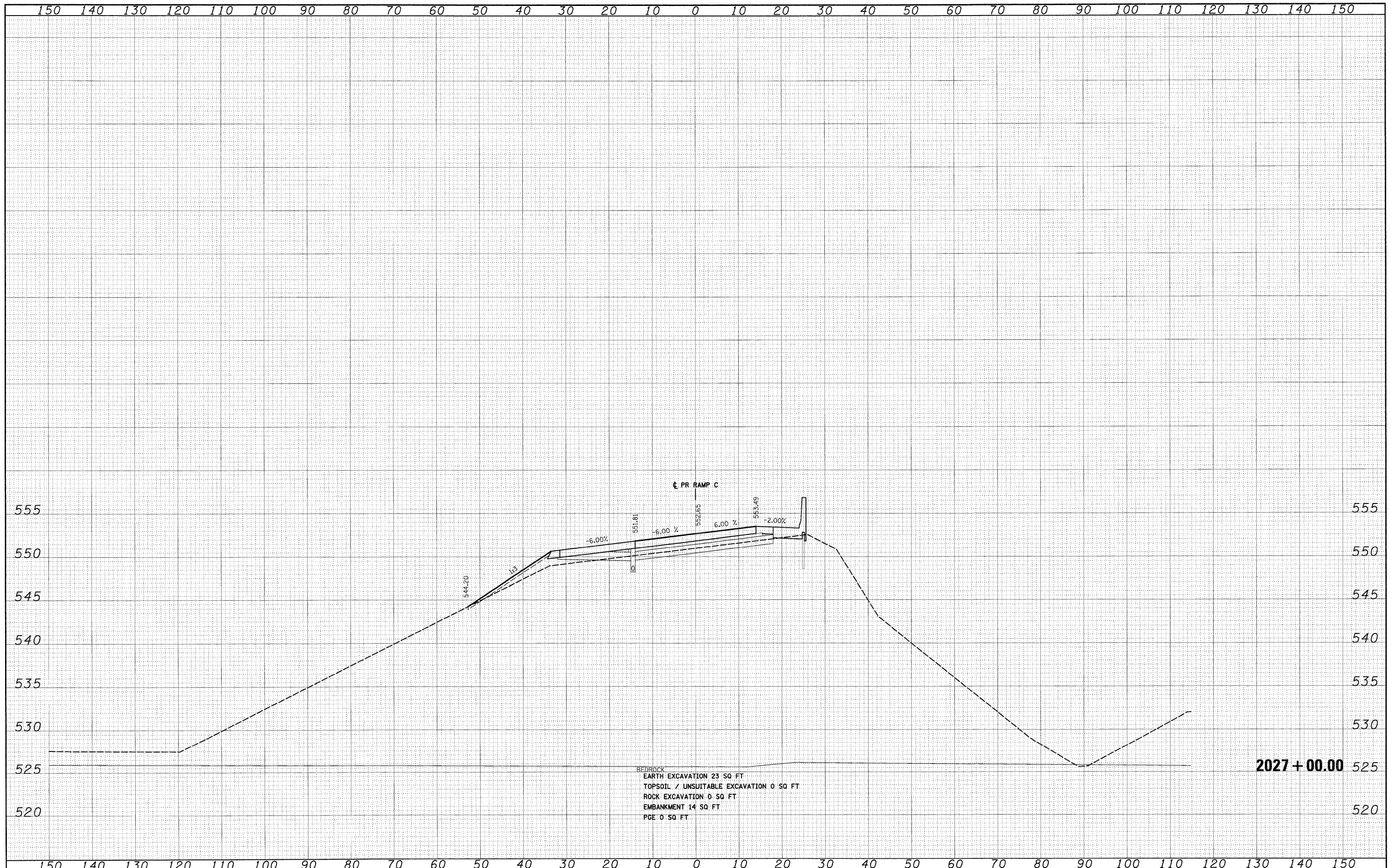
F.A.I. RTE.	SECTION	COUNTY	TOTAL SHEETS	SHEET NO.
55	99-2HB-2B-1	WILL	756	715
CONTRACT NO. 60F12				
FED. ROAD DIST. NO. 1 ILLINOIS FED. AID PROJECT				

DATE	
BY	
FINAL SURVEY	SURVEYED
NOTE BOOK	FILED
NO.	NO.
	AREAS CHECKED

DATE	
BY	
ORIGINAL SURVEY	SURVEYED
NOTE BOOK	FILED
NO.	NO.
	AREAS CHECKED



McDonough Associates Inc.  
Engineers/Architects  
100 East Randolph Street, Chicago, Illinois 60601



BEDROCK  
EARTH EXCAVATION 23 SQ FT  
TOPSOIL / UNSUITABLE EXCAVATION 0 SQ FT  
ROCK EXCAVATION 0 SQ FT  
EMBANKMENT 14 SQ FT  
PGE 0 SQ FT

2027+00.00

FILE NAME =	USER NAME = TKluemel
D:\189F12-SHT-XSSH106.dgn	DESIGNED - TRK
	DRAWN - TRK
	CHECKED - DLT
	DATE - 2/4/11

DESIGNED - TRK	REVISED -
DRAWN - TRK	REVISED -
CHECKED - DLT	REVISED -
DATE - 2/4/11	REVISED -

**STATE OF ILLINOIS  
DEPARTMENT OF TRANSPORTATION**

**RAMP C CROSS SECTIONS**

SCALE: 1"=10'H; 1"=5'V SHEET NO. 11 OF 20 SHEETS STA. 2027+00.00 TO STA. 2027+00.00

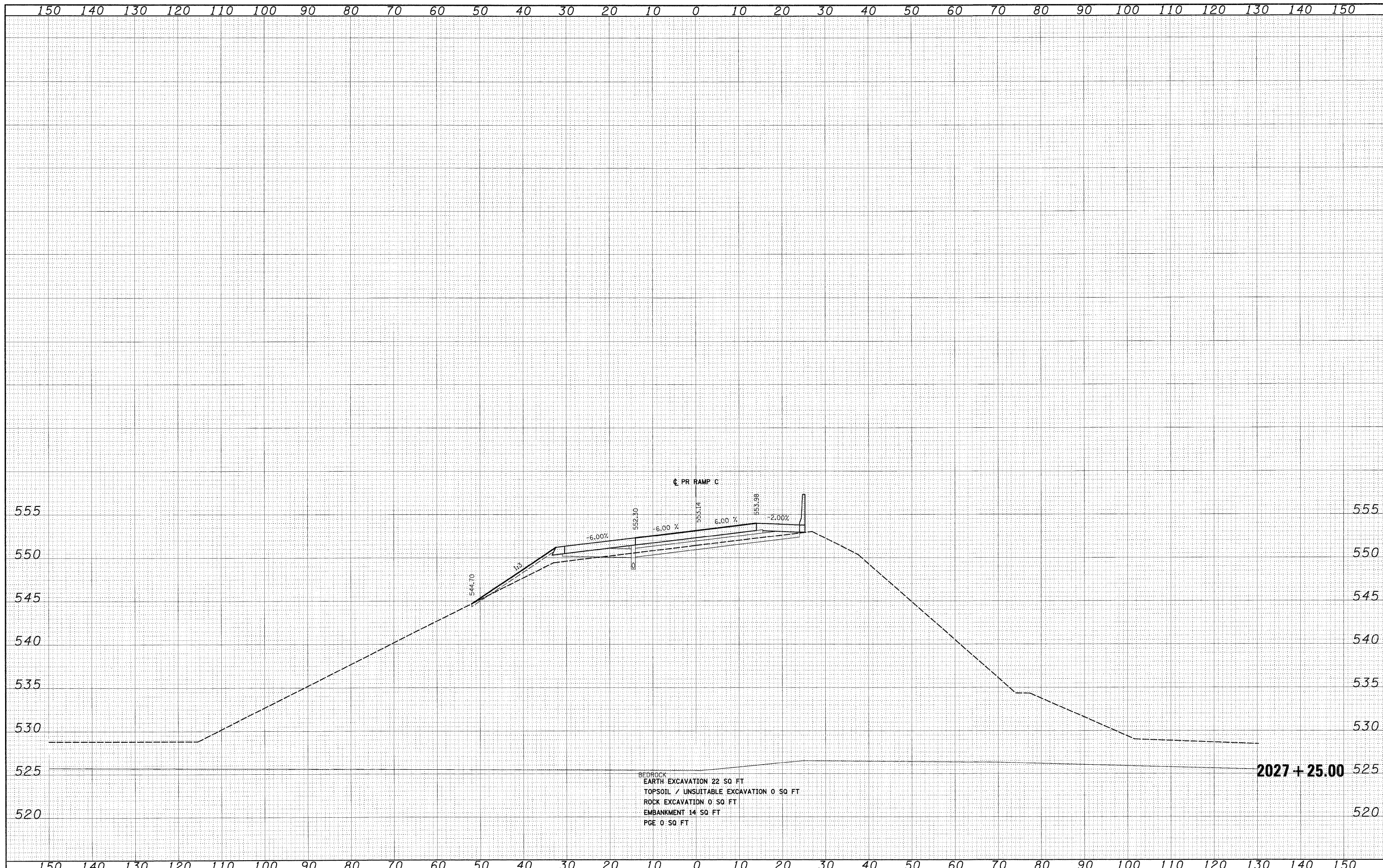
F.A.I. RTE.	SECTION	COUNTY	TOTAL SHEETS	SHEET NO.
55	99-2HB-2B-1	WILL	756	716
CONTRACT NO. 60F12				
FED. ROAD DIST. NO. 1 ILLINOIS FED. AID PROJECT				



FINAL SURVEY	SURVEYED	BY	DATE
NOTE BOOK	FILED		
NO.	TEMP.		
	AREAS		
	CHECKED		

ORIGINAL SURVEY	SURVEYED	BY	DATE
NOTE BOOK	FILED		
NO.	TEMP.		
	AREAS		
	CHECKED		

McDonough Associates Inc.  
 Engineers / Architects  
 80 East Randolph Street, Chicago, Illinois 60601

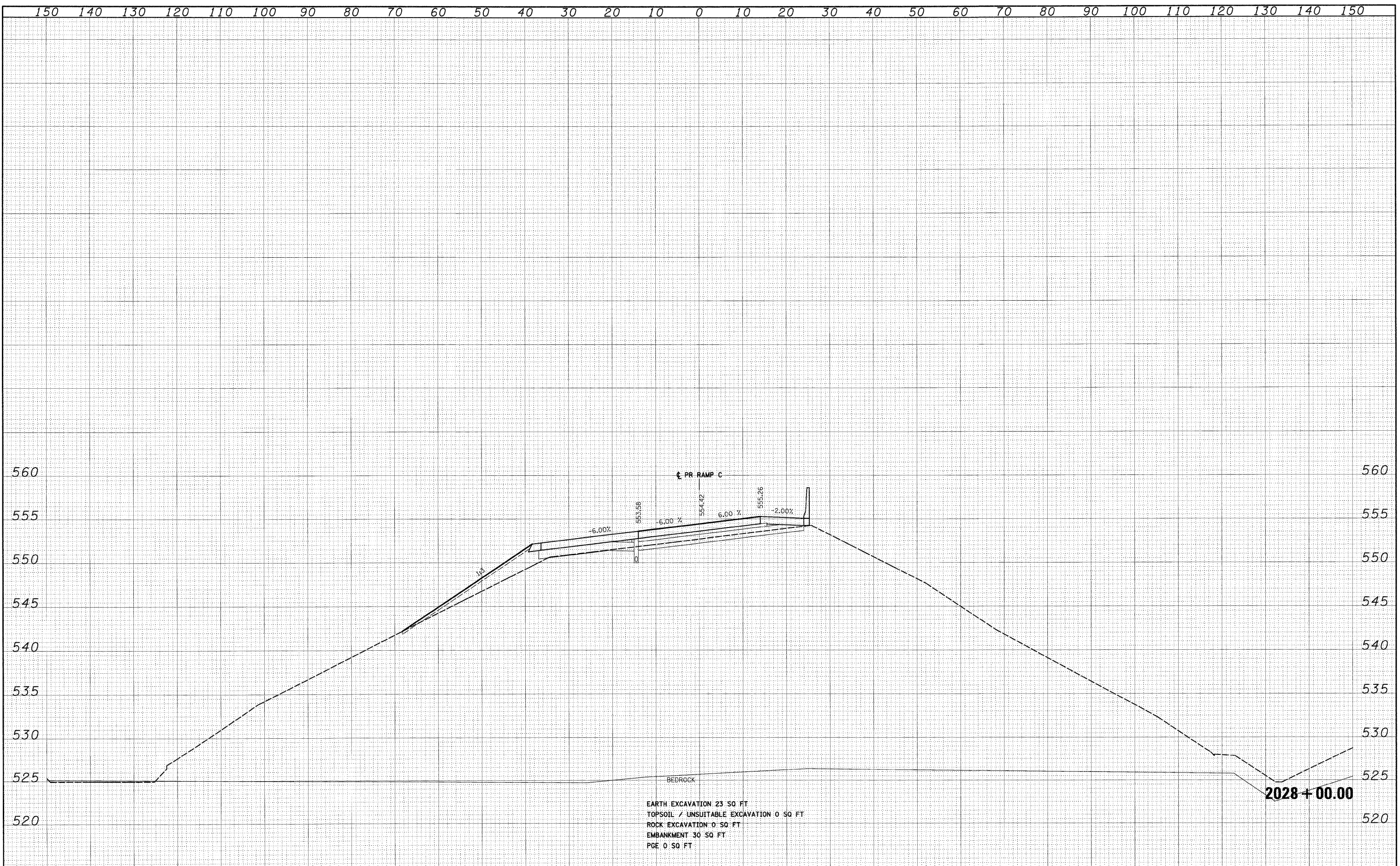


FILE NAME = D160F12-SHT-XSSH06.dgn	USER NAME = TKluegel	DESIGNED - TRK	REVISED -	<b>STATE OF ILLINOIS</b> <b>DEPARTMENT OF TRANSPORTATION</b>	<b>RAMP C CROSS SECTIONS</b>	F.A.I. RTE. 55	SECTION 99-2HB-2B-1	COUNTY WILL	TOTAL SHEETS 756	SHEET NO. 717		
PLOT SCALE = 1:10	CHECKED - DLT	REVISED -	SCALE: 1"=10'H; 1"=5'V SHEET NO. 12 OF 20 SHEETS			STA. 2027+25.00 TO STA. 2027+25.00	CONTRACT NO. 60F12					
PLOT DATE = 2/3/2011	DATE = 2/4/11	REVISED -	FED. ROAD DIST. NO. 1 ILLINOIS FED. AID PROJECT									

FINAL SURVEY	SURVEYED	BY	DATE
NOTE BOOK	PLOTTED		
NO.	AREAS CHECKED		

ORIGINAL SURVEY	SURVEYED	BY	DATE
NOTE BOOK	PLOTTED		
NO.	AREAS CHECKED		

**McDonough Associates Inc.**  
 Engineers / Architects  
 101 East Randolph Street, Chicago, Illinois 60601



BEDROCK

EARTH EXCAVATION 23 SQ FT  
 TOPSOIL / UNSUITABLE EXCAVATION 0 SQ FT  
 ROCK EXCAVATION 0 SQ FT  
 EMBANKMENT 30 SQ FT  
 PGE 0 SQ FT

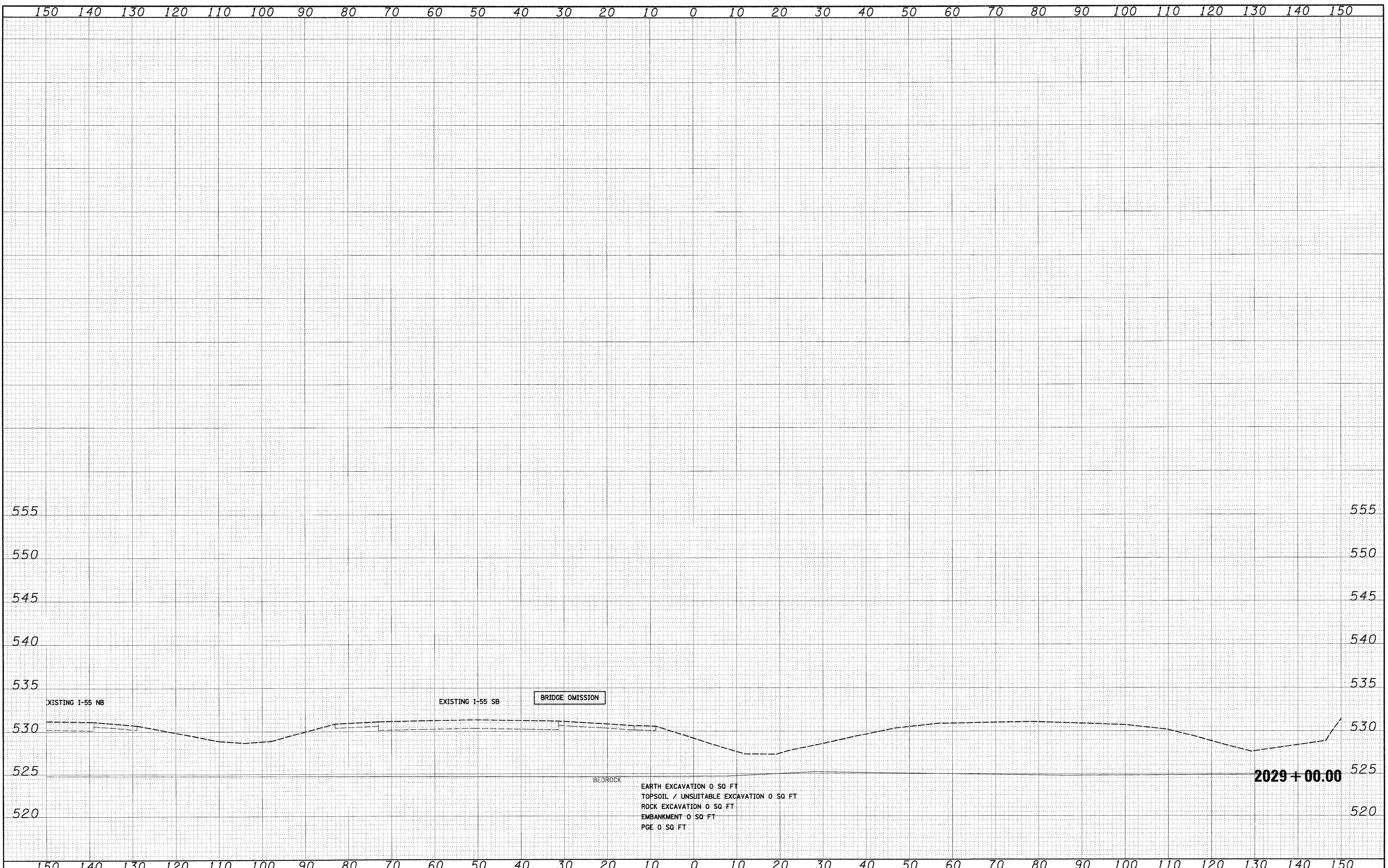
FILE NAME = D16WF12-SHT-XSHT06.dgn	USER NAME = tkluegel	DESIGNED - TRK	REVISED -	<b>STATE OF ILLINOIS DEPARTMENT OF TRANSPORTATION</b>	<b>RAMP C CROSS SECTIONS</b>	F.A.I. RTE. 55	SECTION 99-2HB-2B-1	COUNTY WILL	TOTAL SHEETS 756	SHEET NO. 718	
PLOT SCALE = 1/4"=1'	CHECKED - DLT	REVISED -	SCALE: 1"=10'H; 1"=5'V			SHEET NO. 13 OF 20 SHEETS	STA. 2028+00.00 TO STA. 2028+00.00	CONTRACT NO. 60F12		FED. ROAD DIST. NO. 1	ILLINOIS FED. AID PROJECT
PLOT DATE = 2/3/2011	DATE - 2/4/11	REVISED -									



FINAL SURVEY	DATE
SURVEYED	BY
PLOTTED	
NOTE BOOK	
AREAS	
AREAS CHECKED	
NO.	

ORIGINAL SURVEY	DATE
SURVEYED	BY
PLOTTED	
NOTE BOOK	
AREAS	
AREAS CHECKED	
NO.	

**McDonough Associates Inc.**  
 Engineers/Architects  
 700 East Randolph Street, Chicago, Illinois 60601



FILE NAME = D:\90F12-SHT-XSHT06.dgn

USER NAME = TKluegel	DESIGNED - TRK	REVISED -
	DRAWN - TRK	REVISED -
PLOT SCALE = 1:10	CHECKED - DLT	REVISED -
PLOT DATE = 2/3/2011	DATE - 2/4/11	REVISED -

**STATE OF ILLINOIS  
 DEPARTMENT OF TRANSPORTATION**

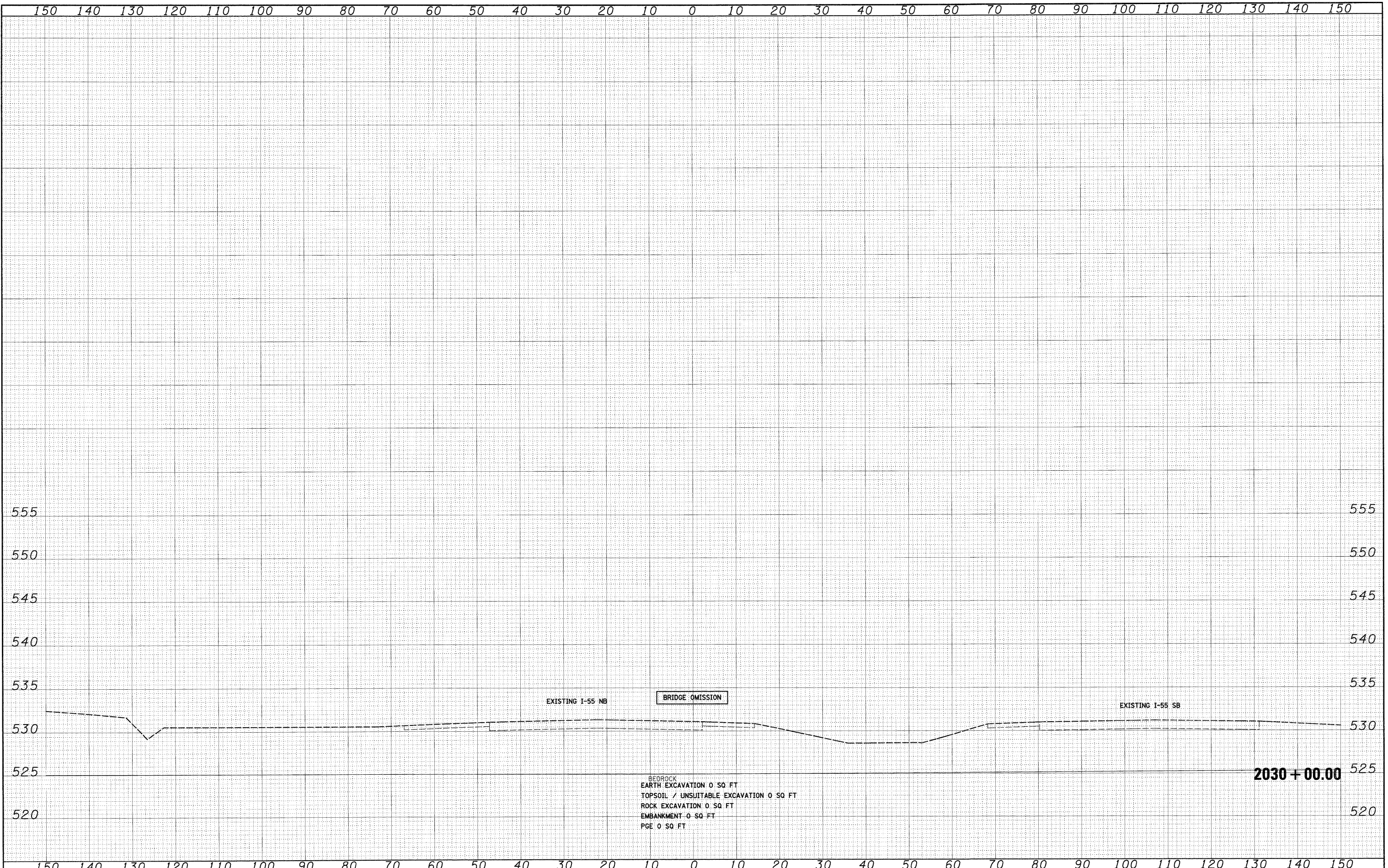
**RAMP C CROSS SECTIONS**

SCALE: 1"=10'H; 1"=5'V SHEET NO. 14 OF 20 SHEETS STA. 2029+00.00 TO STA. 2029+00.00

F.A.I. RTE. 55	SECTION 99-2HB-2B-1	COUNTY WILL	TOTAL SHEETS 756	SHEET NO. 719
CONTRACT NO. 60F12			ILLINOIS FED. AID PROJECT	

FINAL SURVEY	SURVEYED	BY	DATE
NOTE BOOK	PLOTTED		
NO.	AREAS		
	CHECKED		

ORIGINAL SURVEY	SURVEYED	BY	DATE
NOTE BOOK	PLOTTED		
NO.	AREAS		
	CHECKED		



McDonough Associates Inc.  
 Engineers / Architects  
 930 East Randolph Street, Chicago, Illinois 60601

FILE NAME =	USER NAME = TKLuegel
D:\60F12-SHT-XSSH106.dgn	

DESIGNED - TRK	REVISED -
DRAWN - TRK	REVISED -
CHECKED - DLT	REVISED -
DATE - 2/4/11	REVISED -

**STATE OF ILLINOIS  
 DEPARTMENT OF TRANSPORTATION**

**RAMP C CROSS SECTIONS**

SCALE: 1"=10'H; 1"=5'V SHEET NO. 15 OF 20 SHEETS STA. 2030+00.00 TO STA. 2030+00.00

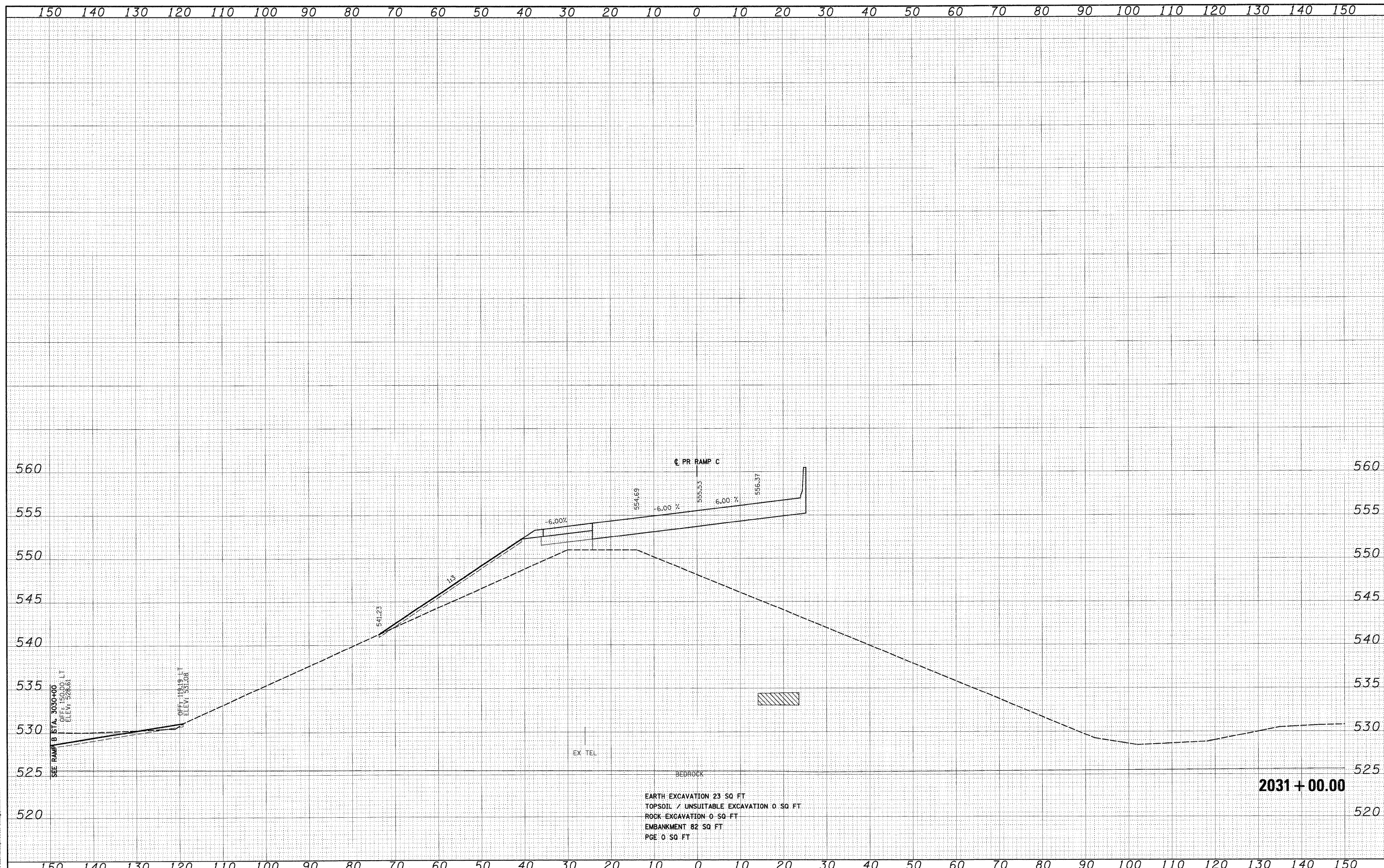
F.A.I. RTE.	SECTION	COUNTY	TOTAL SHEETS	SHEET NO.
55	99-2HB-2B-1	WILL	756	720
CONTRACT NO. 60F12				
FED. ROAD DIST. NO. 1 ILLINOIS FED. AID PROJECT				



DATE	
BY	
FINAL SURVEY	
NOTE BOOK	
NO.	
AREAS CHECKED	
AREAS	
TEMPLATE	
NO.	
NO.	

DATE	
BY	
ORIGINAL SURVEY	
NOTE BOOK	
NO.	
AREAS CHECKED	
AREAS	
TEMPLATE	
NO.	
NO.	

McDonough Associates Inc.  
 Engineers/Architects  
 100 East Randolph Street, Chicago, Illinois 60601



FILE NAME = D:\60F12-SHT-XSSH106.dgn

USER NAME = TKluengel	DESIGNED - TRK	REVISED -
PLOT SCALE = 1:10	DRAWN - TRK	REVISED -
PLOT DATE = 2/3/2011	CHECKED - DLT	REVISED -
	DATE - 2/4/11	REVISED -

**STATE OF ILLINOIS  
 DEPARTMENT OF TRANSPORTATION**

**RAMP C CROSS SECTIONS**

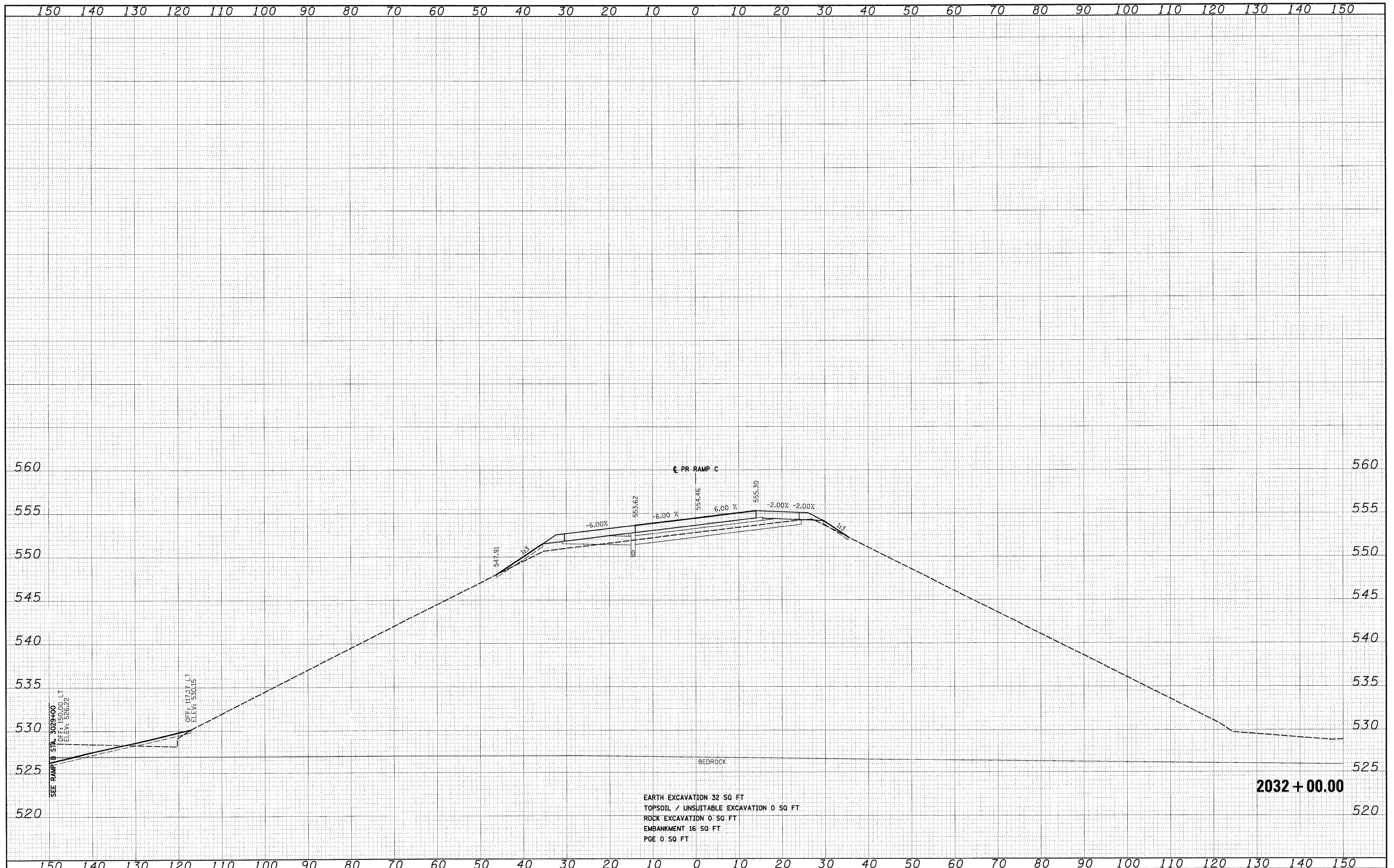
SCALE: 1"=10'H; 1"=5'V SHEET NO. 16 OF 20 SHEETS STA. 2031+00.00 TO STA. 2031+00.00

F.A.I. RTE. 55	SECTION 99-2HB-2B-1	COUNTY WILL	TOTAL SHEETS 756	SHEET NO. 721
CONTRACT NO. 60F12			ILLINOIS FED. AID PROJECT	

DATE	
BY	
FINAL SURVEY	
NOTED	
NOTE BOOK	
AREAS CHECKED	
NO.	

DATE	
BY	
ORIGINAL SURVEY	
PLOTTED	
NOTE BOOK	
AREAS CHECKED	
NO.	

McDonough Associates Inc.  
 Engineers/Architects  
 300 East Randolph Street, Chicago, Illinois 60601



EARTH EXCAVATION 32 SQ FT  
 TOPSOIL / UNSUITABLE EXCAVATION 0 SQ FT  
 ROCK EXCAVATION 0 SQ FT  
 EMBANKMENT 16 SQ FT  
 PGE 0 SQ FT

2032 + 00.00

FILE NAME =	USER NAME = TKluegel
D160F12-SHT-XSSH106.dgn	DESIGNED - TRK
	DRAWN - TRK
	CHECKED - DLT
	DATE - 2/4/11

	REVISED -
	REVISED -
	REVISED -
	REVISED -

**STATE OF ILLINOIS  
 DEPARTMENT OF TRANSPORTATION**

**RAMP C CROSS SECTIONS**

SCALE: 1"=10'H; 1"=5'V SHEET NO. 17 OF 20 SHEETS STA. 2032+00.00 TO STA. 2032+00.00

F.A.I. RTE.	SECTION	COUNTY	TOTAL SHEETS	SHEET NO.
55	99-2HB-2B-1	WILL	756	722
CONTRACT NO. 60F12				
FED. ROAD DIST. NO. 1 ILLINOIS FED. AID PROJECT				

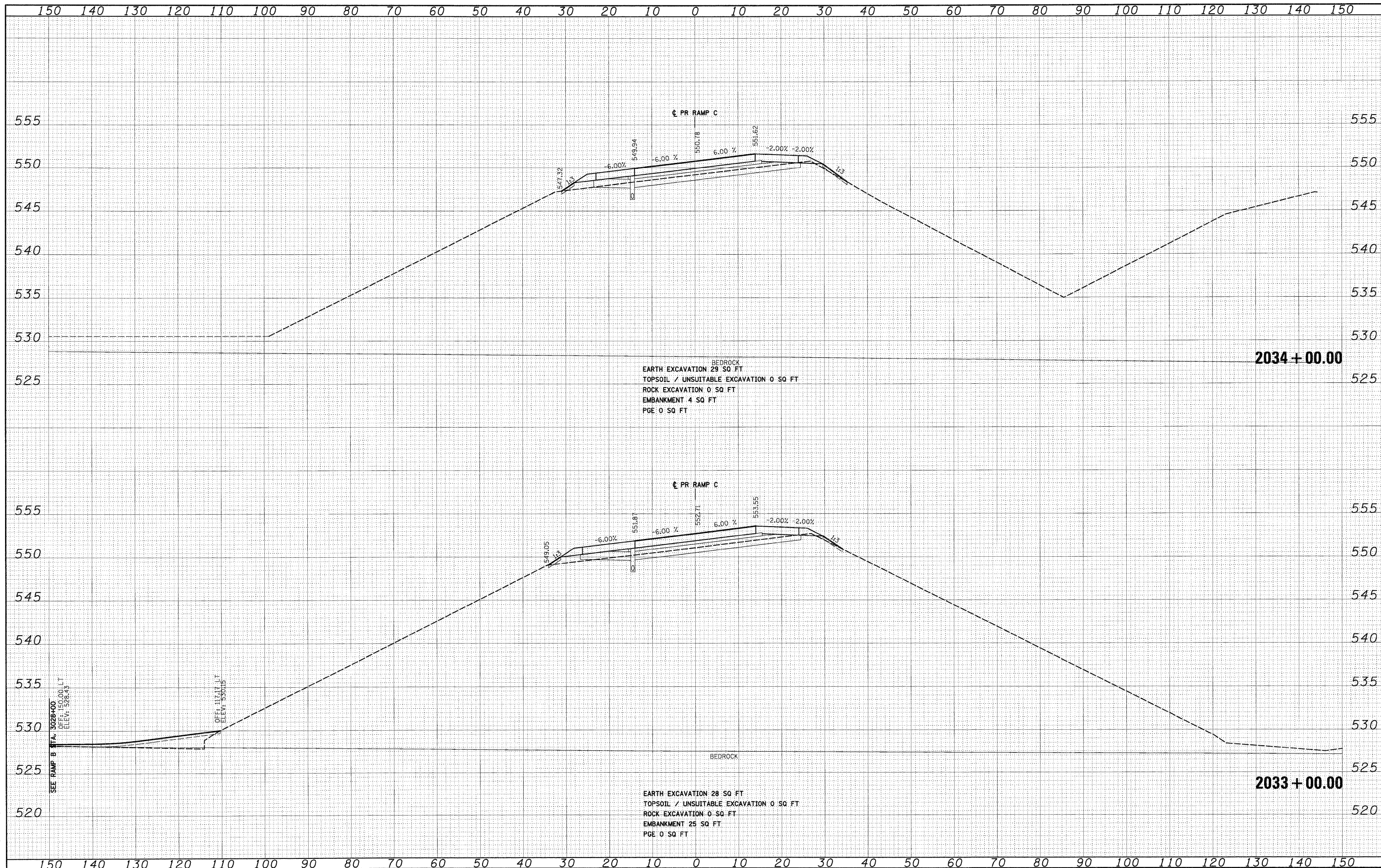


FINAL SURVEY	DATE
PLOTTED	
NOTE BOOK	
AREAS CHECKED	
NO.	

ORIGINAL SURVEY	DATE
PLOTTED	
NOTE BOOK	
AREAS CHECKED	
NO.	



McDonough Associates Inc.  
 Engineers / Architects  
 100 East Randolph Street Chicago, Illinois 60601



FILE NAME = D:\168\F12-SHT-XSSH106.dgn

USER NAME - TKluegel	DESIGNED - TRK	REVISED -
PLT SCALE - 1:10	DRAWN - TRK	REVISED -
PLT DATE - 2/3/2011	CHECKED - DLT	REVISED -
	DATE - 2/4/11	REVISED -

**STATE OF ILLINOIS  
 DEPARTMENT OF TRANSPORTATION**

**RAMP C CROSS SECTIONS**

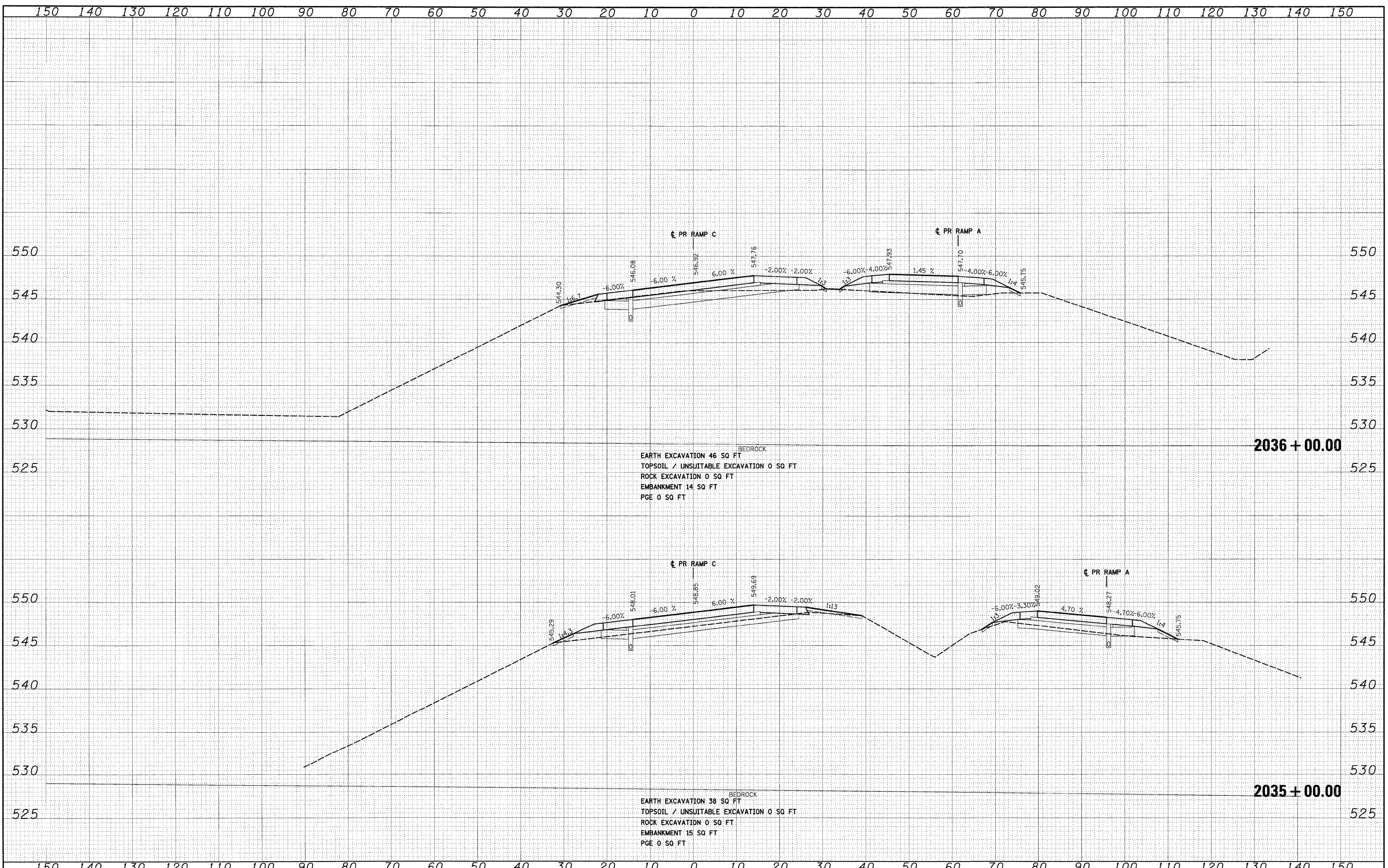
SCALE: 1"=10'H; 1"=5'V SHEET NO. 18 OF 20 SHEETS STA. 2033+00.00 TO STA. 2034+00.00

F.A.I. RTE.	SECTION	COUNTY	TOTAL SHEETS	SHEET NO.
55	99-2HB-2B-1	WILL	756	723
CONTRACT NO. 60F12				
FED. ROAD DIST. NO. 1 ILLINOIS FED. AID PROJECT				

DATE	
BY	
FINAL SURVEY	
PLANNED	
NOTE BOOK	
AREAS CHECKED	
NO.	

DATE	
BY	
ORIGINAL SURVEY	
PLANNED	
NOTE BOOK	
AREAS CHECKED	
NO.	

McDonough Associates Inc.  
 Engineers/Architects  
 100 East Randolph Street, Chicago, Illinois 60601



BEDROCK  
 EARTH EXCAVATION 46 SQ FT  
 TOPSOIL / UNSUITABLE EXCAVATION 0 SQ FT  
 ROCK EXCAVATION 0 SQ FT  
 EMBANKMENT 14 SQ FT  
 PGE 0 SQ FT

BEDROCK  
 EARTH EXCAVATION 38 SQ FT  
 TOPSOIL / UNSUITABLE EXCAVATION 0 SQ FT  
 ROCK EXCAVATION 0 SQ FT  
 EMBANKMENT 15 SQ FT  
 PGE 0 SQ FT

FILE NAME = D:\62\F12-SHT-XSSH106.dgn  
 USER NAME = TKJuegel

DESIGNED - TRK	REVISED -
DRAWN - TRK	REVISED -
CHECKED - DLT	REVISED -
DATE - 2/4/11	REVISED -

STATE OF ILLINOIS  
 DEPARTMENT OF TRANSPORTATION

RAMP C CROSS SECTIONS

SCALE: 1"=10'H; 1"=5'V SHEET NO. 19 OF 20 SHEETS STA. 2035+00.00 TO STA. 2036+00.00

F.A.I. RTE. 55	SECTION 99-2HB-2B-1	COUNTY WILL	TOTAL SHEETS 756	SHEET NO. 724
CONTRACT NO. 60F12			ILLINOIS FED. AID PROJECT	



DATE	
BY	
SURVEYED	
PLANNED	
TEMP. DATE	
AREAS CHECKED	
FINAL SURVEY	
NOTE BOOK	
NO.	

DATE	
BY	
SURVEYED	
PLANNED	
TEMP. DATE	
AREAS CHECKED	
ORIGINAL SURVEY	
NOTE BOOK	
NO.	



FILE NAME = D:\60F12-SHT-XSSH106.dgn  
 USER NAME = TKLuegal  
 DESIGNED - TRK  
 DRAWN - TRK  
 CHECKED - DLT  
 DATE - 2/4/11

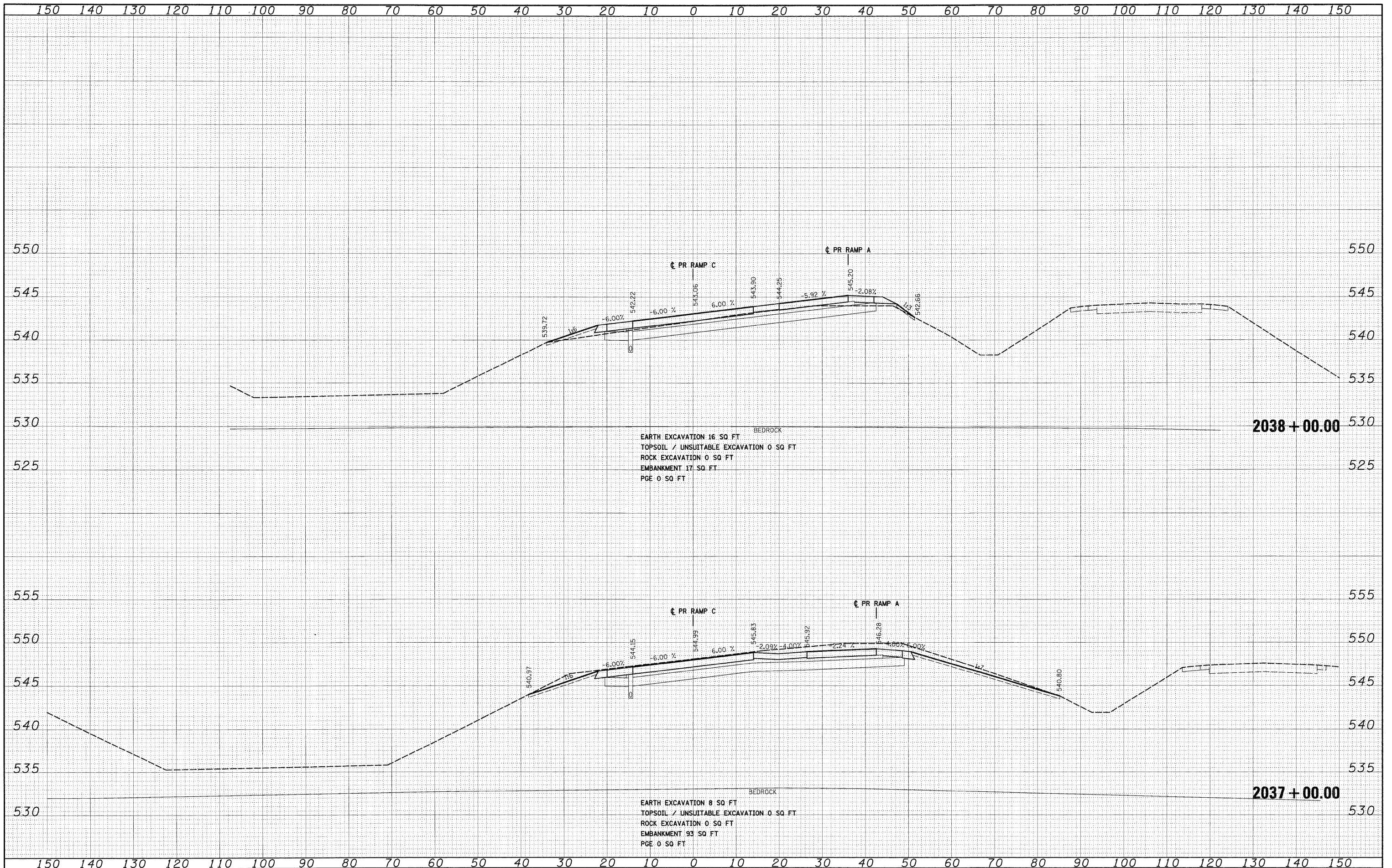
REVISOR -  
 REVISED -  
 REVISED -  
 REVISED -  
 REVISED -

STATE OF ILLINOIS  
 DEPARTMENT OF TRANSPORTATION

RAMP C CROSS SECTIONS

SCALE: 1"=10'H; 1"=5'V SHEET NO. 20 OF 20 SHEETS STA. 2037+00.00 TO STA. 2038+00.00

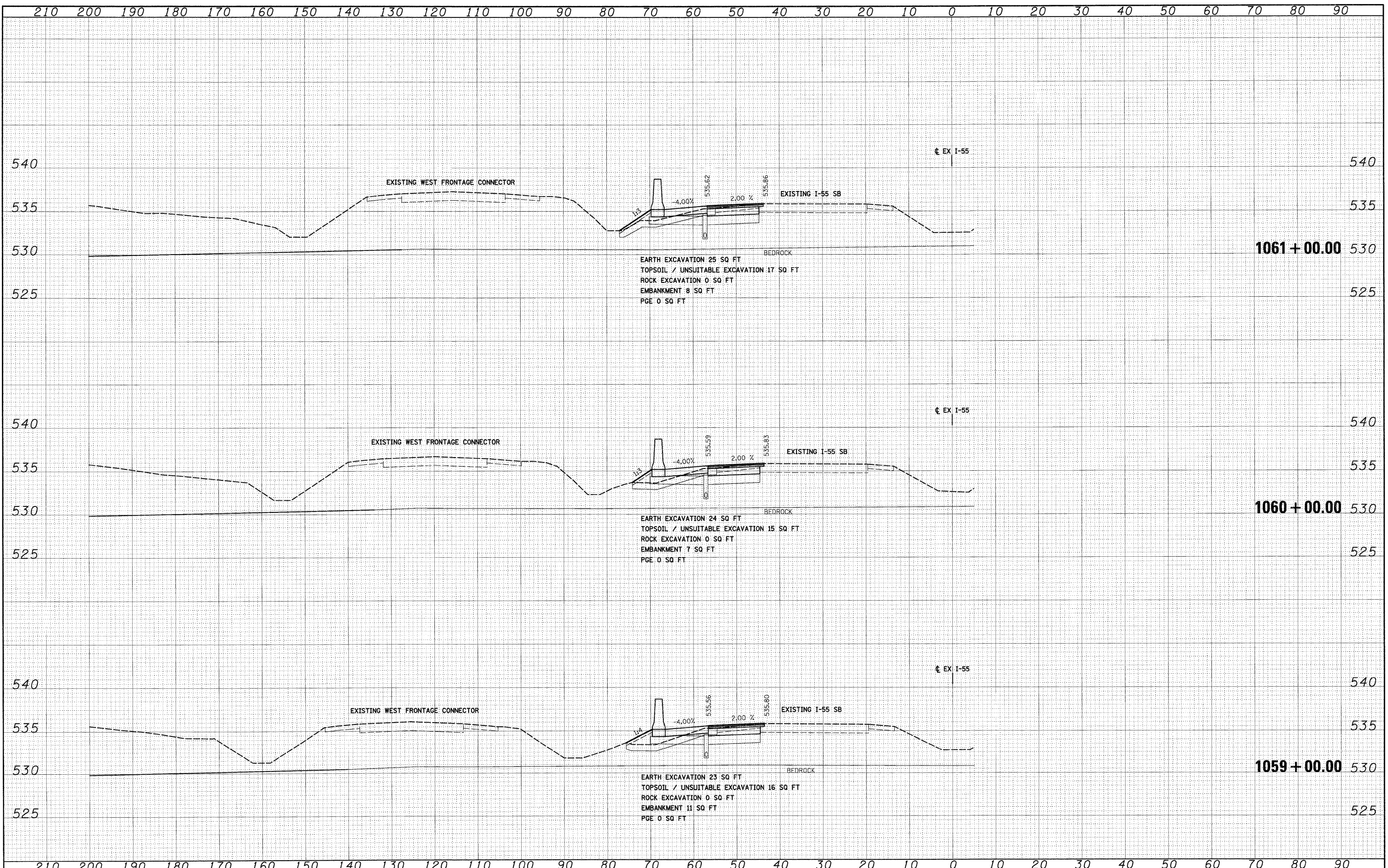
F.A.T. RTE.	SECTION	COUNTY	TOTAL SHEETS	SHEET NO.
55	99-2HB-2B-1	WILL	756	725
CONTRACT NO. 60F12			ILLINOIS FED. AID PROJECT	



DATE	
BY	
FINAL SURVEY	
PLotted	
NOTE BOOK	
AREAS CHECKED	
NO.	

DATE	
BY	
ORIGINAL SURVEY	
PLotted	
NOTE BOOK	
AREAS CHECKED	
NO.	

**McDonough Associates Inc.**  
 Engineers / Architects  
 100 East Randolph Street Chicago, Illinois 60601



FILE NAME = 116WF12-SH7-XSHT08.dgn	USER NAME = TKluegel	DESIGNED - TRK	REVISED -	<b>STATE OF ILLINOIS DEPARTMENT OF TRANSPORTATION</b>	<b>I-55 CROSS SECTIONS</b>	F.A.I. RTE. 55	SECTION 99-2HB-2B-1	COUNTY WILL	TOTAL SHEETS 756	SHEET NO. 726	CONTRACT NO. 60F12
PLLOT SCALE = 1:10	CHECKED - DLT	REVISED -	SCALE: 1"=10'H; 1"=5'V			SHEET NO. 1 OF 31 SHEETS	STA. 1059+00.00 TO STA. 1061+00.00	FED. ROAD DIST. NO. 1	ILLINOIS FED. AID PROJECT		
PLLOT DATE = 2/3/2011	DATE = 2/4/11	REVISED -									

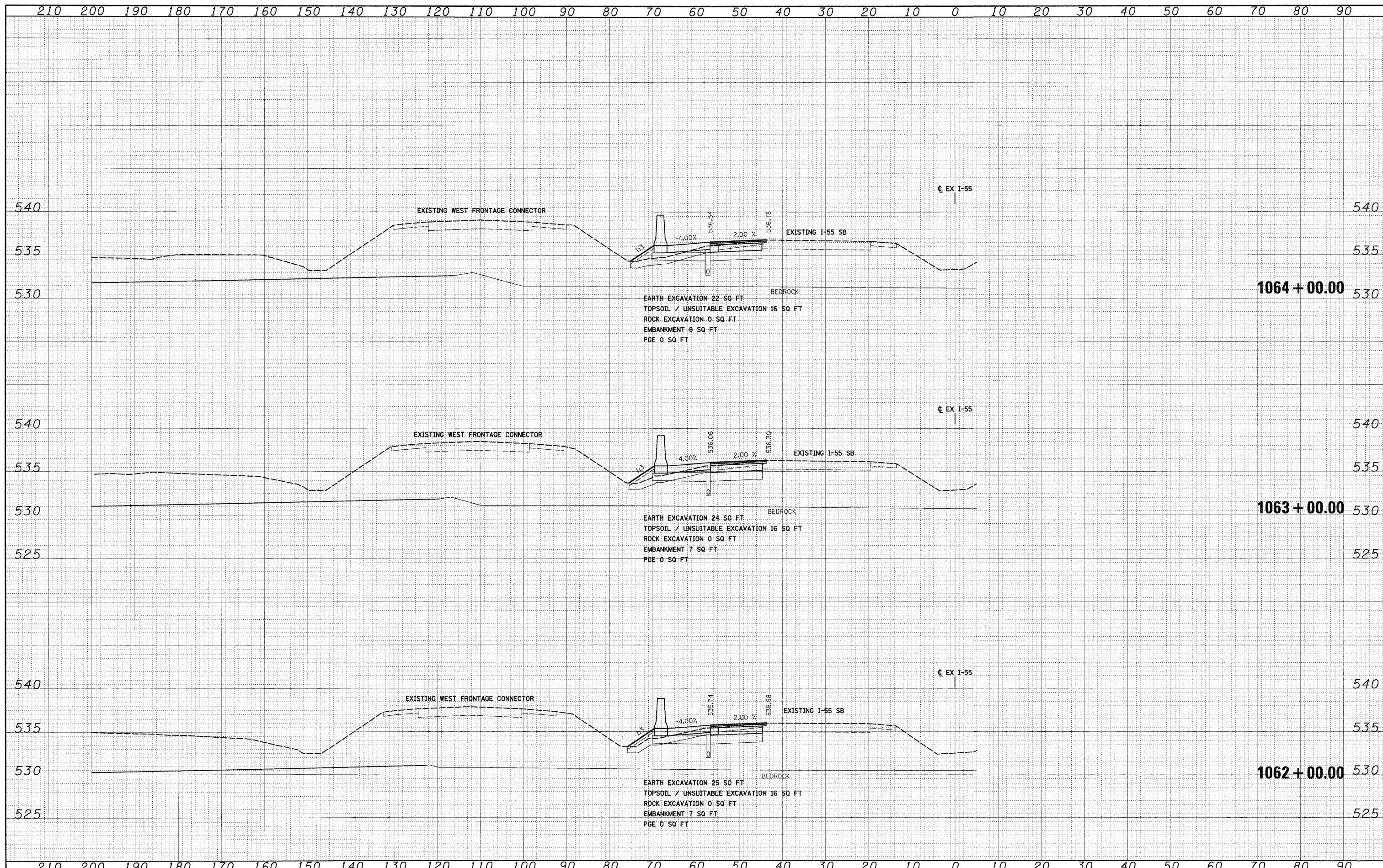


DATE	
BY	
FINAL SURVEY	
PLANNED	
NOTE BOOK	
AREAS CHECKED	
NO.	

DATE	
BY	
ORIGINAL SURVEY	
PLANNED	
NOTE BOOK	
AREAS CHECKED	
NO.	



McDonough Associates Inc.  
 Engineers / Architects  
 330 East Randolph Street, Chicago, Illinois 60601



FILE NAME =	D:\16\F12-SHT-XSSH08.dgn
USER NAME =	TKLuegel
DESIGNED -	TRK
DRAWN -	TRK
CHECKED -	DLT
DATE -	2/4/11
REVISD -	
REVISD -	
REVISD -	
REVISD -	

DESIGNED -	TRK	REVISD -	
DRAWN -	TRK	REVISD -	
CHECKED -	DLT	REVISD -	
DATE -	2/4/11	REVISD -	

**STATE OF ILLINOIS  
 DEPARTMENT OF TRANSPORTATION**

**I-55 CROSS SECTIONS**

SCALE: 1"=10'H; 1"=5'V SHEET NO. 2 OF 31 SHEETS STA. 1062+00.00 TO STA. 1064+00.00

F.A.I. RTE.	SECTION	COUNTY	TOTAL SHEETS	SHEET NO.
55	99-2HB-2B-1	WILL	756	727
CONTRACT NO. 60F12				
FED. ROAD DIST. NO. 1 ILLINOIS FED. AID PROJECT				

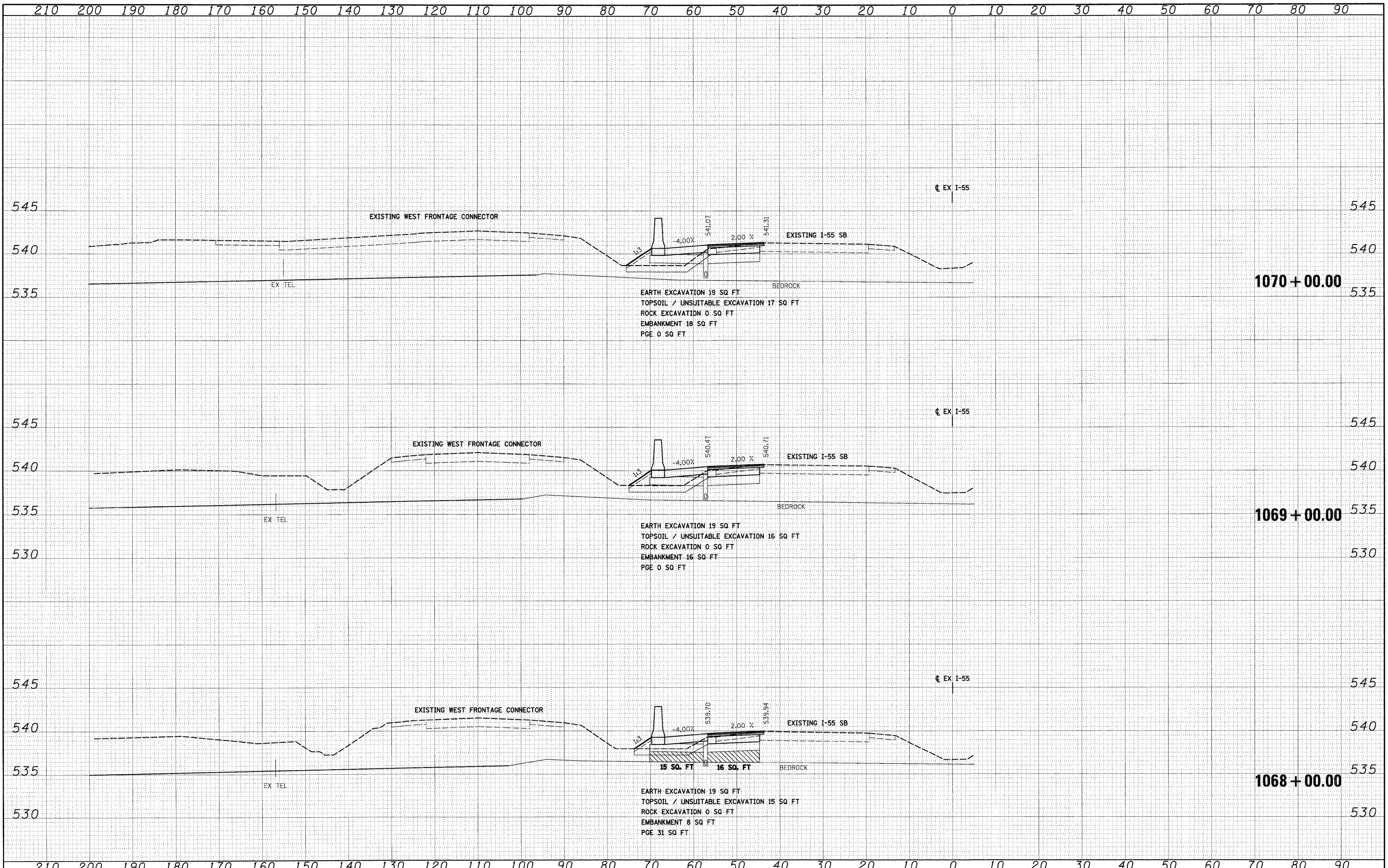




DATE	
BY	
SURVEYED	
PLotted	
NOTE BOOK	
AREAS CHECKED	
NO.	

DATE	
BY	
SURVEYED	
PLotted	
NOTE BOOK	
AREAS CHECKED	
NO.	

McDonough Associates Inc.  
 Engineers/Architects  
 300 East Randolph Street, Chicago, Illinois 60601

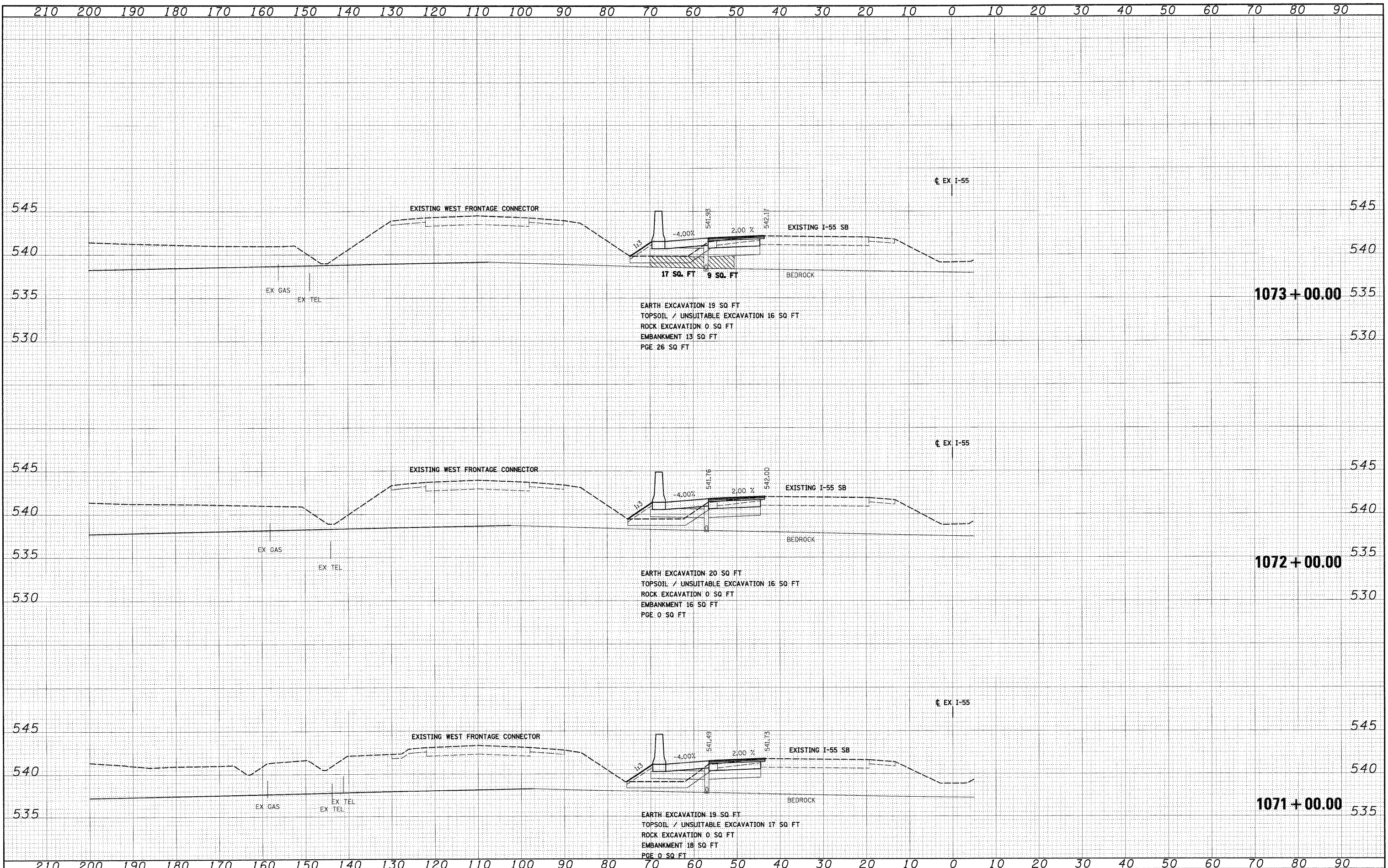


FILE NAME = D:\9912-SHT-XSHT\08.dgn	USER NAME = TKluegel	DESIGNED - TRK	REVISED -	<b>STATE OF ILLINOIS DEPARTMENT OF TRANSPORTATION</b>	<b>I-55 CROSS SECTIONS</b>	F.A.I. RTE. 55	SECTION 99-2HB-2B-1	COUNTY WILL	TOTAL SHEETS 756	SHEET NO. 729		
PLOT SCALE = 1:10	CHECKED - DLT	REVISED -	SCALE: 1"=10'H; 1"=5'V			SHEET NO. 4 OF 31 SHEETS	STA. 1068+00.00 TO STA. 1070+00.00	CONTRACT NO. 60F12		ILLINOIS FED. AID PROJECT		
PLOT DATE = 2/3/2011	DATE - 2/4/11	REVISED -										

DATE	
BY	
SURVEYED	
PLOTTED	
NOTE BOOK	
AREAS CHECKED	
NO.	

DATE	
BY	
SURVEYED	
PLOTTED	
NOTE BOOK	
AREAS CHECKED	
NO.	

McDonough Associates Inc.  
 Engineers / Architects  
 101 East Randolph Street Chicago, Illinois 60601



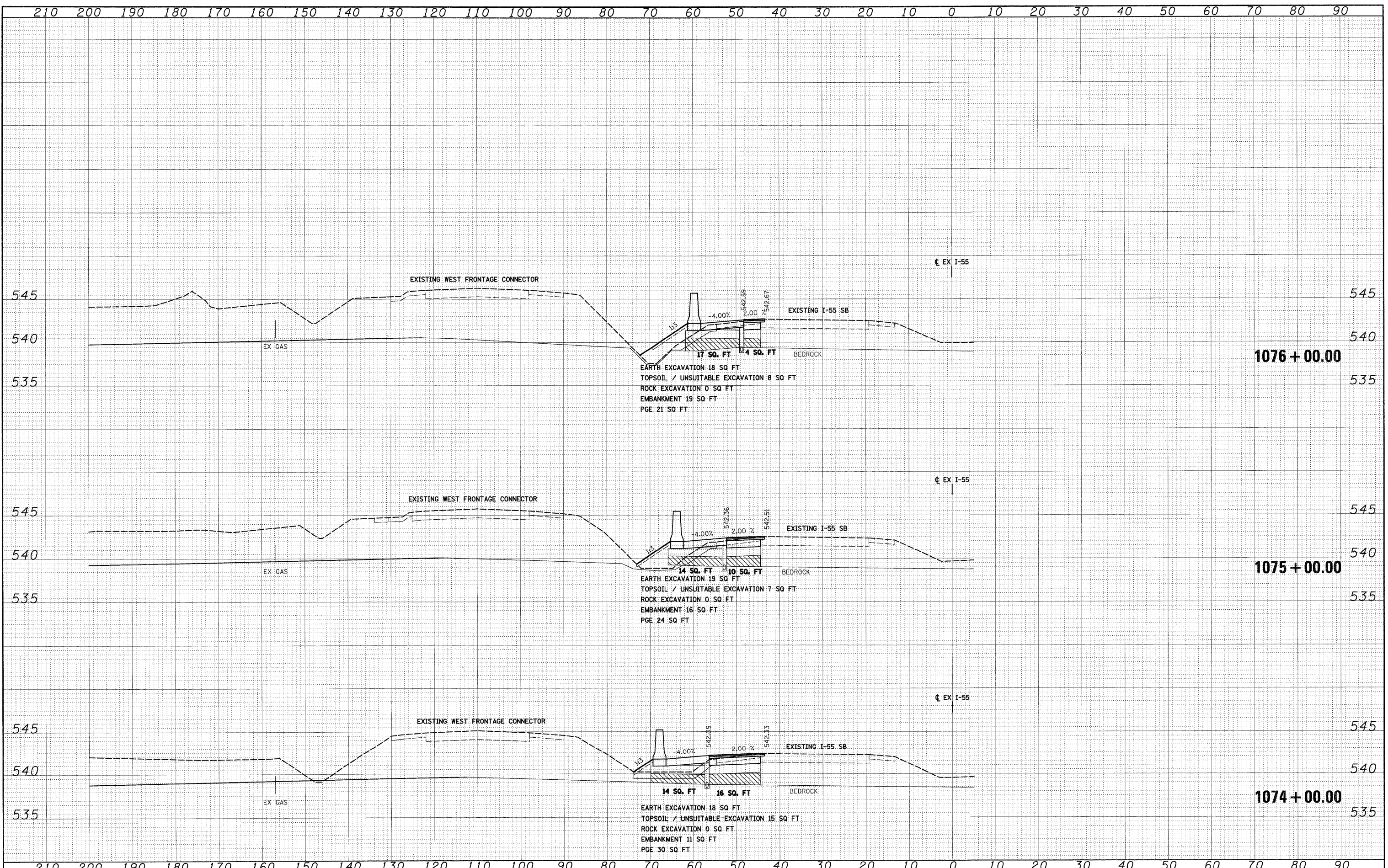
FILE NAME =	USER NAME = TKluergel	DESIGNED - TRK	REVISED -	<b>STATE OF ILLINOIS</b> <b>DEPARTMENT OF TRANSPORTATION</b>	<b>I-55 CROSS SECTIONS</b>	F.A.I. RTE.	SECTION	COUNTY	TOTAL SHEETS	SHEET NO.	
D:\6\F12-SHT-XSSH108.dgn		DRAWN - TRK	REVISED -			55	99-2HB-2B-1	WILL	756	730	
PLOT SCALE = 1/4"=1'		CHECKED - DLT	REVISED -			CONTRACT NO. 60F12					
PLOT DATE = 2/3/2011		DATE = 2/4/11	REVISED -			SCALE: 1"=10'H; 1"=5'V SHEET NO. 5 OF 31 SHEETS STA. 1071+00.00 TO STA. 1073+00.00 FED. ROAD DIST. NO. 1 ILLINOIS FED. AID PROJECT					



DATE	
BY	
FINAL SURVEY	
SURVEYED	
PLOTTED	
NOTE BOOK	
TEMPLATE	
AREAS	
CHECKED	
NO.	

DATE	
BY	
ORIGINAL SURVEY	
SURVEYED	
PLOTTED	
NOTE BOOK	
AREAS	
CHECKED	
NO.	

McDonough Associates Inc.  
 Registered Professional Engineer  
 100 East Randolph Street, Chicago, Illinois 60601

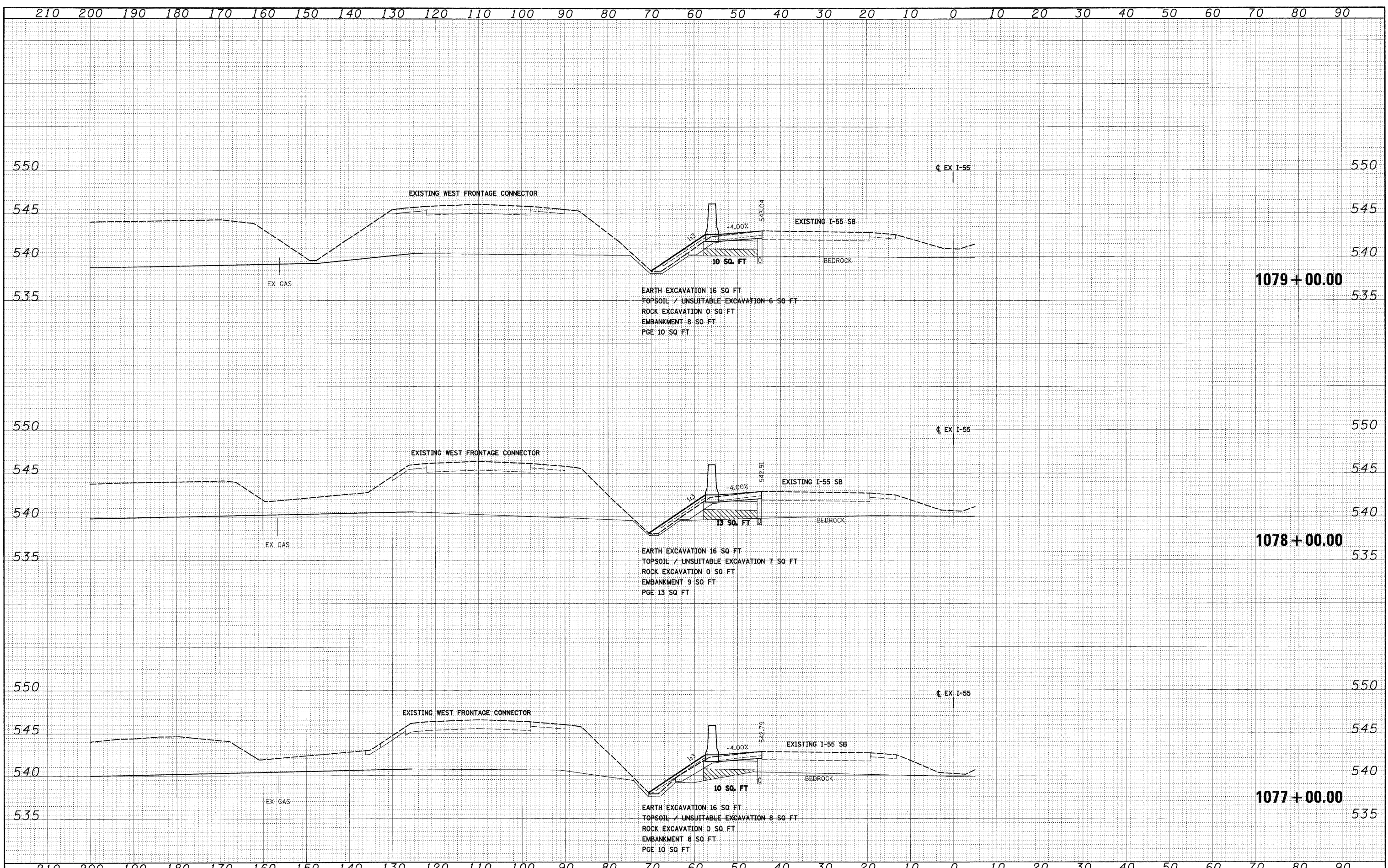


FILE NAME = D:\69F12-SHT-XSSH106.dgn	USER NAME = TKluengel	DESIGNED - TRK	REVISED -	<b>STATE OF ILLINOIS DEPARTMENT OF TRANSPORTATION</b>	<b>I-55 CROSS SECTIONS</b>	F.A.I. RTE. 55	SECTION 99-2HB-2B-1	COUNTY WILL	TOTAL SHEETS 756	SHEET NO. 731
PLOT SCALE = 1:10	CHECKED - DLT	REVISIED -	SCALE: 1"=10'H; 1"=5'V			SHEET NO. 6 OF 31 SHEETS	STA. 1074+00.00 TO STA. 1076+00.00	FED. ROAD DIST. NO. 1	ILLINOIS FED. AID PROJECT	CONTRACT NO. 60F12
PLOT DATE = 2/3/2011	DATE - 2/4/11	REVISIED -								

DATE	
BY	
FINAL SURVEY	
SURVEYED	
PLOTTED	
NOTE BOOK	
AREAS CHECKED	
NO.	

DATE	
BY	
ORIGINAL SURVEY	
SURVEYED	
PLOTTED	
NOTE BOOK	
AREAS CHECKED	
NO.	

McDonough Associates Inc.  
 Engineers/Architects  
 58 East Randolph Street Chicago, Illinois 60601



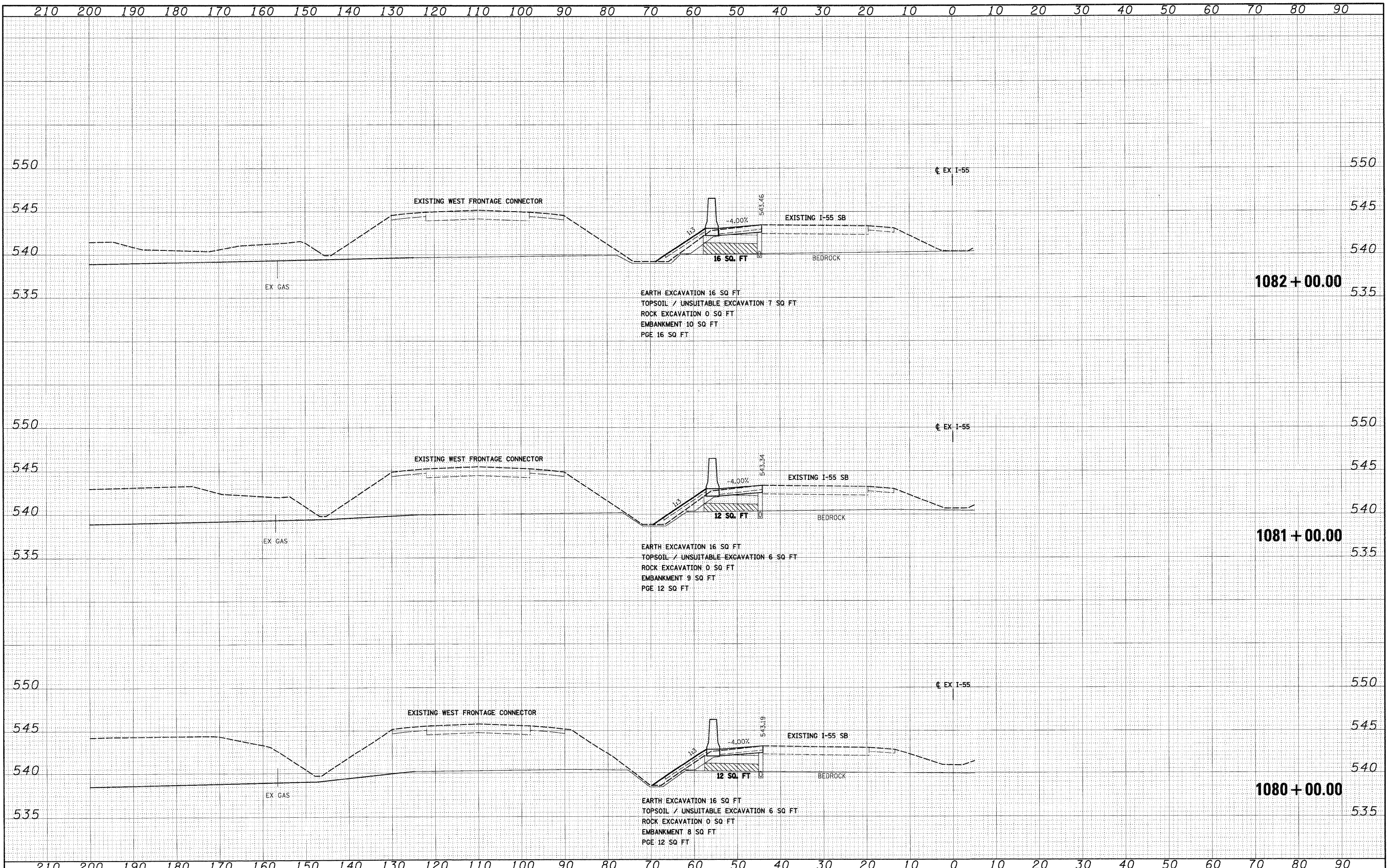
FILE NAME = D:\60F12-SHT-XSSH\T06.dgn	USER NAME = TKluemel	DESIGNED - TRK	REVISED -	<b>STATE OF ILLINOIS DEPARTMENT OF TRANSPORTATION</b>	<b>I-55 CROSS SECTIONS</b>	F.A.I. RTE. 55	SECTION 99-2HB-2B-1	COUNTY WILL	TOTAL SHEETS 756	SHEET NO. 732	CONTRACT NO. 60F12
PLOT SCALE = 1:10	CHECKED - DLT	REVISED -	SCALE: 1"=10'H; 1"=5'V			SHEET NO. 7 OF 31 SHEETS	STA. 1077+00.00 TO STA. 1079+00.00	FED. ROAD DIST. NO. 1	ILLINOIS FED. AID PROJECT		
PLOT DATE = 2/3/2011	DATE - 2/4/11	REVISED -									



DATE	
BY	
FINAL SURVEY	
PLotted	
NOTE BOOK	
AREAS CHECKED	
NO.	

DATE	
BY	
ORIGINAL SURVEY	
PLotted	
NOTE BOOK	
AREAS CHECKED	
NO.	

**McDonough Associates Inc.**  
 Engineers/Architects  
 301 East Randolph Street Chicago, Illinois 60601



FILE NAME = D:\160\F12-SHT-XSSH106.dgn

USER NAME = TKluergel	DESIGNED - TRK	REVISED -
	DRAWN - TRK	REVISED -
PLOT SCALE = 1/10	CHECKED - DLT	REVISED -
PLOT DATE = 2/3/2011	DATE - 2/4/11	REVISED -

**STATE OF ILLINOIS  
 DEPARTMENT OF TRANSPORTATION**

**I-55 CROSS SECTIONS**

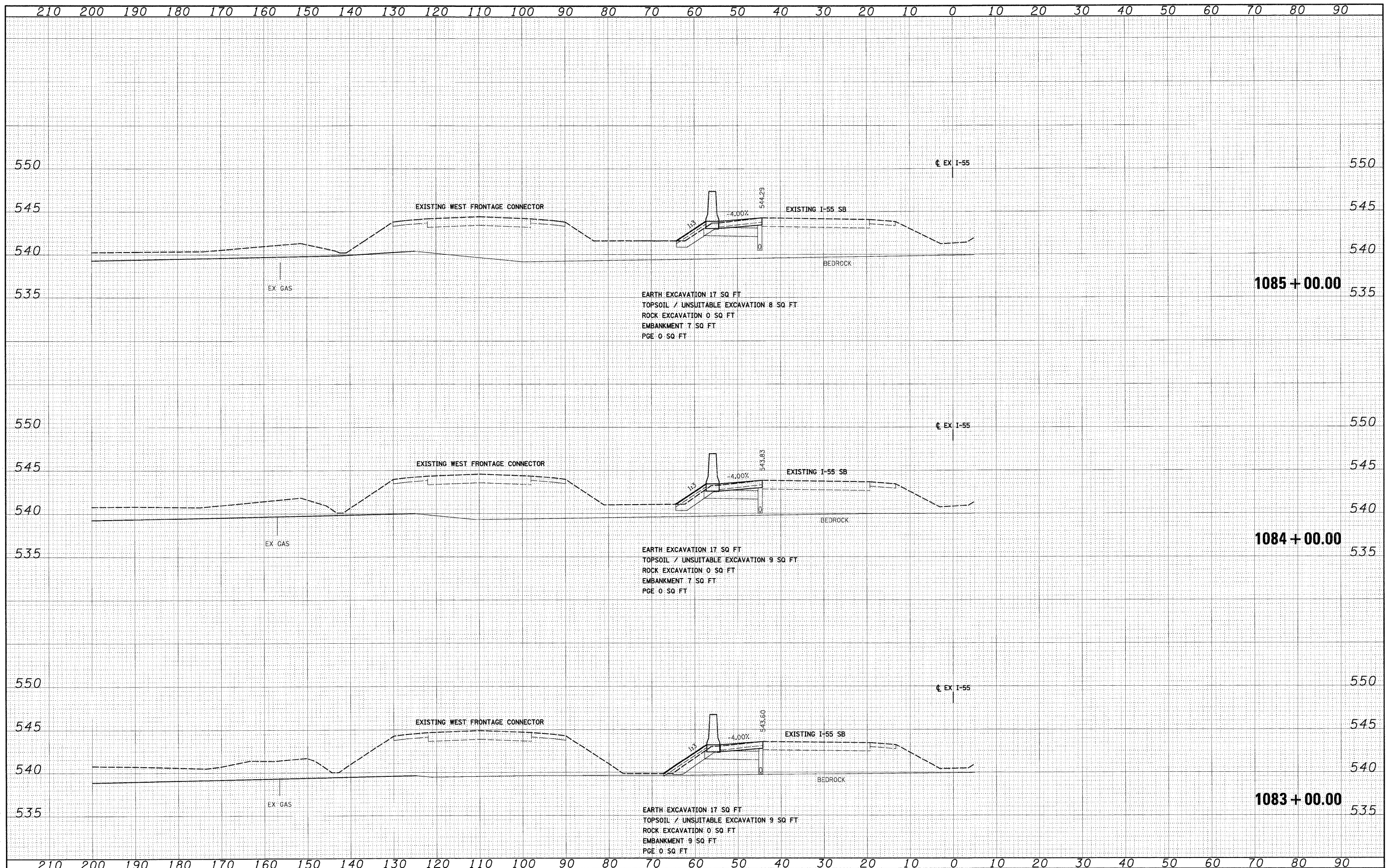
SCALE: 1"=10'H; 1/4"=5'V SHEET NO. 8 OF 31 SHEETS STA. 1080+00.00 TO STA. 1082+00.00

F.A.I. RTE.	SECTION	COUNTY	TOTAL SHEETS	SHEET NO.
55	99-2HB-2B-1	WILL	756	733
CONTRACT NO. 60F12			ILLINOIS FED. AID PROJECT	

DATE	
BY	
DESIGNED	
DRAWN	
CHECKED	
DATE	
REVISIONS	
NO.	

DATE	
BY	
DESIGNED	
DRAWN	
CHECKED	
DATE	
REVISIONS	
NO.	

McDonough Associates Inc.  
 Engineers / Architects  
 100 East Randolph Street Chicago, Illinois 60601



FILE NAME = D:\0712-SHT-KSSHT00.dgn  
 USER NAME = TKluagel

DESIGNED	-	TRK	REVISED	-
DRAWN	-	TRK	REVISED	-
CHECKED	-	DLT	REVISED	-
DATE	-	2/4/11	REVISED	-

DESIGNED	-	TRK	REVISED	-
DRAWN	-	TRK	REVISED	-
CHECKED	-	DLT	REVISED	-
DATE	-	2/4/11	REVISED	-

**STATE OF ILLINOIS**  
**DEPARTMENT OF TRANSPORTATION**

**I-55 CROSS SECTIONS**  
 SCALE: 1"=10'H; 1/4"=5' V SHEET NO. 9 OF 31 SHEETS STA. 1083+00.00 TO STA. 1085+00.00

F.A.I. RTE.	SECTION	COUNTY	TOTAL SHEETS	SHEET NO.
55	99-2HB-2B-1	WILL	756	734
CONTRACT NO. 60F12				
FED. ROAD DIST. NO. 1 ILLINOIS FED. AID PROJECT				





DATE	
BY	
FINAL SURVEY	
NOTED	
NOTE BOOK	
NO.	
SURVEYED	
PLotted	
DATE	
AREAS CHECKED	

DATE	
BY	
ORIGINAL SURVEY	
NOTED	
NOTE BOOK	
NO.	
SURVEYED	
PLotted	
DATE	
AREAS CHECKED	



FILE NAME = D:\B0F12-SHT-XSSH00.dgn  
 USER NAME = TKluemel  
 DESIGNED - TRK  
 DRAWN - TRK  
 CHECKED - DLT  
 DATE - 2/4/11

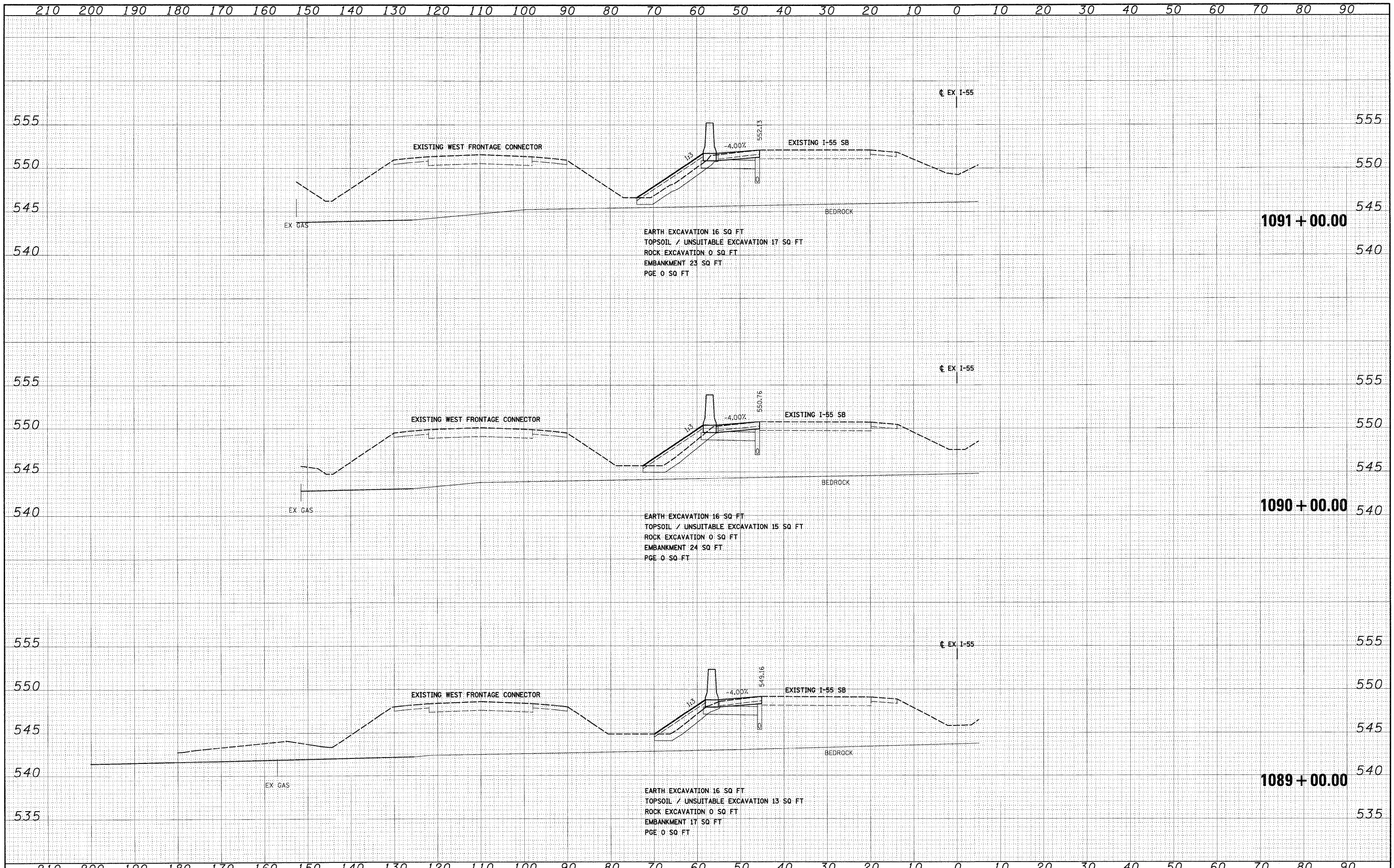
REVISIED -  
 REVISIED -  
 REVISIED -  
 REVISIED -

**STATE OF ILLINOIS  
 DEPARTMENT OF TRANSPORTATION**

**I-55 CROSS SECTIONS**

SCALE: 1"=10'H; 1"=5'V SHEET NO. 11 OF 31 SHEETS STA. 1089+00.00 TO STA. 1091+00.00

F.A.I. RTE.	SECTION	COUNTY	TOTAL SHEETS	SHEET NO.
55	99-2HB-2B-1	WILL	756	736
CONTRACT NO. 60F12			ILLINOIS FED. AID PROJECT	



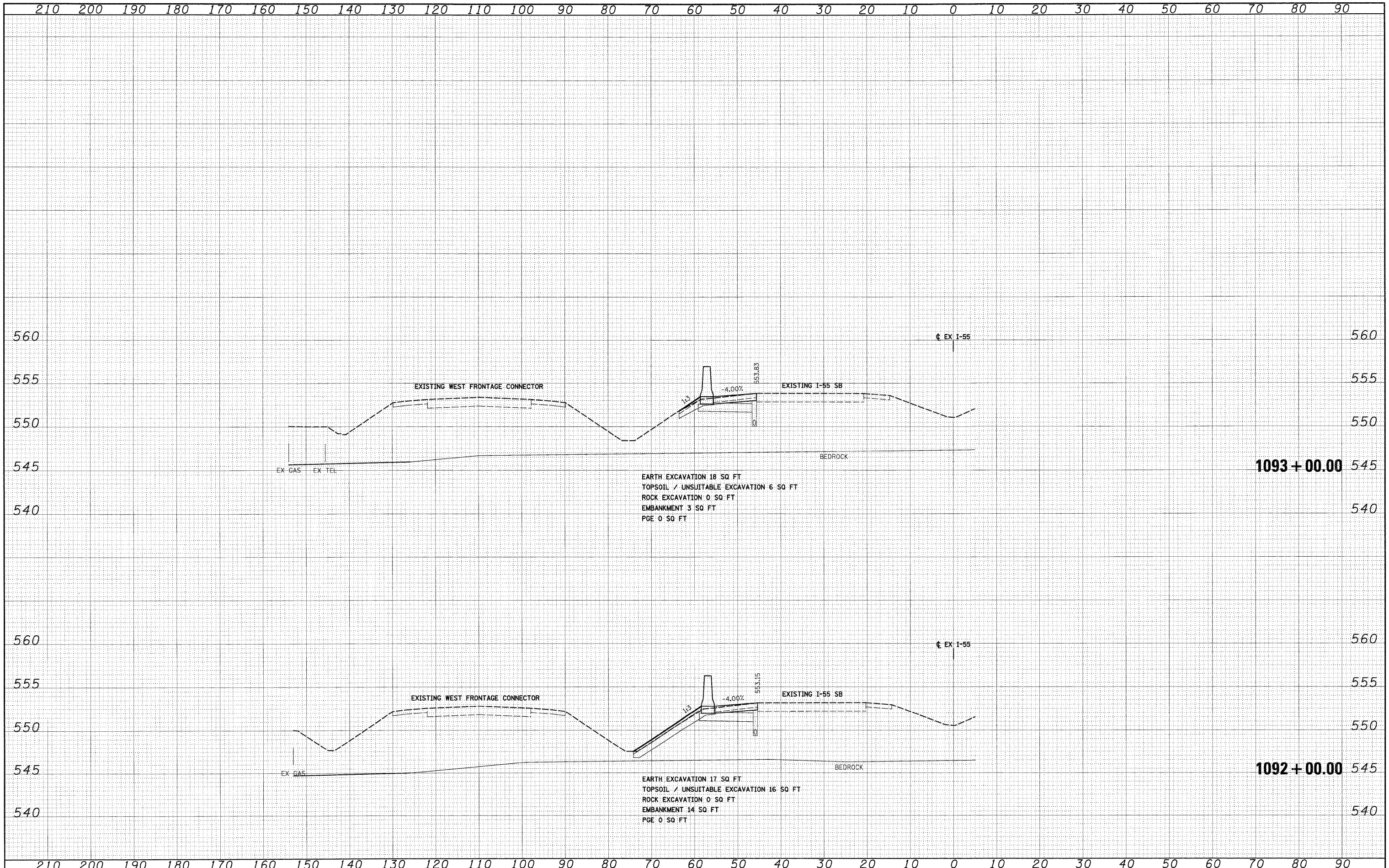


FINAL SURVEY	SURVEYED	BY	DATE
NOTE BOOK	PLotted		
NO.	AREAS CHECKED		

ORIGINAL SURVEY	SURVEYED	BY	DATE
NOTE BOOK	PLotted		
NO.	AREAS CHECKED		



100 East Randolph Street Chicago, Illinois 60601

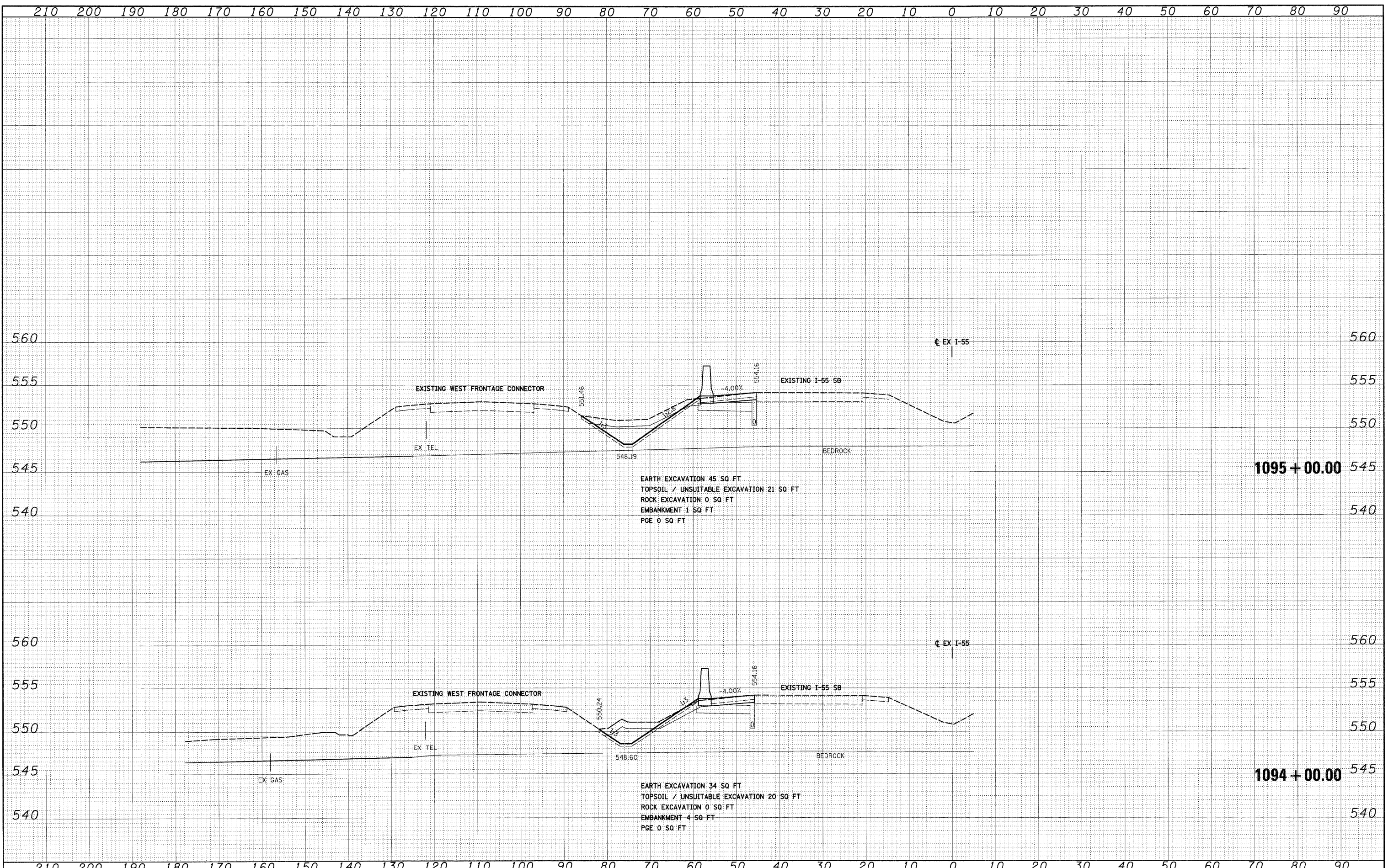


FILE NAME - D:\62F12-SHT-XSSH108.dgn	USER NAME - TKLuege1	DESIGNED - TRK	REVISED -	<b>STATE OF ILLINOIS DEPARTMENT OF TRANSPORTATION</b>	<b>I-55 CROSS SECTIONS</b>	F.A.I. RTE. 55	SECTION 99-2HB-2B-1	COUNTY WILL	TOTAL SHEETS 756	SHEET NO. 737
PLOT SCALE - 1:10	CHECKED - DLT	REVISED -	SCALE: 1"=10'H; 1"=5'V			SHEET NO. 12 OF 31 SHEETS	STA. 1092+00.00 TO STA. 1093+00.00	FED. ROAD DIST. NO. 1	ILLINOIS FED. AID PROJECT	CONTRACT NO. 60F12
PLOT DATE - 2/3/2011	DATE - 2/4/11	REVISED -								

DATE	
BY	
SURVEYED	
PLANNED	
TEAMS	
AREAS	
AREAS CHECKED	
NO.	

DATE	
BY	
SURVEYED	
PLANNED	
TEAMS	
AREAS	
AREAS CHECKED	
NO.	

McDonough Associates Inc.  
 100 East Randolph Street, Chicago, Illinois 60601



FILE NAME = D:\60F12-SHT-XSSH10B.dgn	USER NAME = TKluegel	DESIGNED - TRK	REVISED -	<b>STATE OF ILLINOIS DEPARTMENT OF TRANSPORTATION</b>	<b>I-55 CROSS SECTIONS</b>	F.A.I. RTE. 55	SECTION 99-2HB-2B-1	COUNTY WILL	TOTAL SHEETS 756	SHEET NO. 738
PLOT SCALE = 1:10	CHECKED - DLT	REVISED -	SCALE: 1"=10'H; 1"=5'V			SHEET NO. 13 OF 31 SHEETS	STA. 1094+00.00 TO STA. 1095+00.00	CONTRACT NO. 60F12		
PLOT DATE = 2/3/2011	DATE - 2/4/11	REVISED -	FED. ROAD DIST. NO. 1			ILLINOIS FED. AID PROJECT				
XS(I55)-13										



DATE	
BY	
FINAL SURVEY	
SURVEYED	
PLotted	
NOTE BOOK	
AREAS CHECKED	
NO.	

DATE	
BY	
ORIGINAL SURVEY	
SURVEYED	
PLotted	
NOTE BOOK	
AREAS CHECKED	
NO.	



FILE NAME = D:\68F12-SHT-XSSH100.dgn  
 USER NAME = (Kluemel)  
 DESIGNED - TRK  
 DRAWN - TRK  
 CHECKED - DLT  
 DATE - 2/4/11

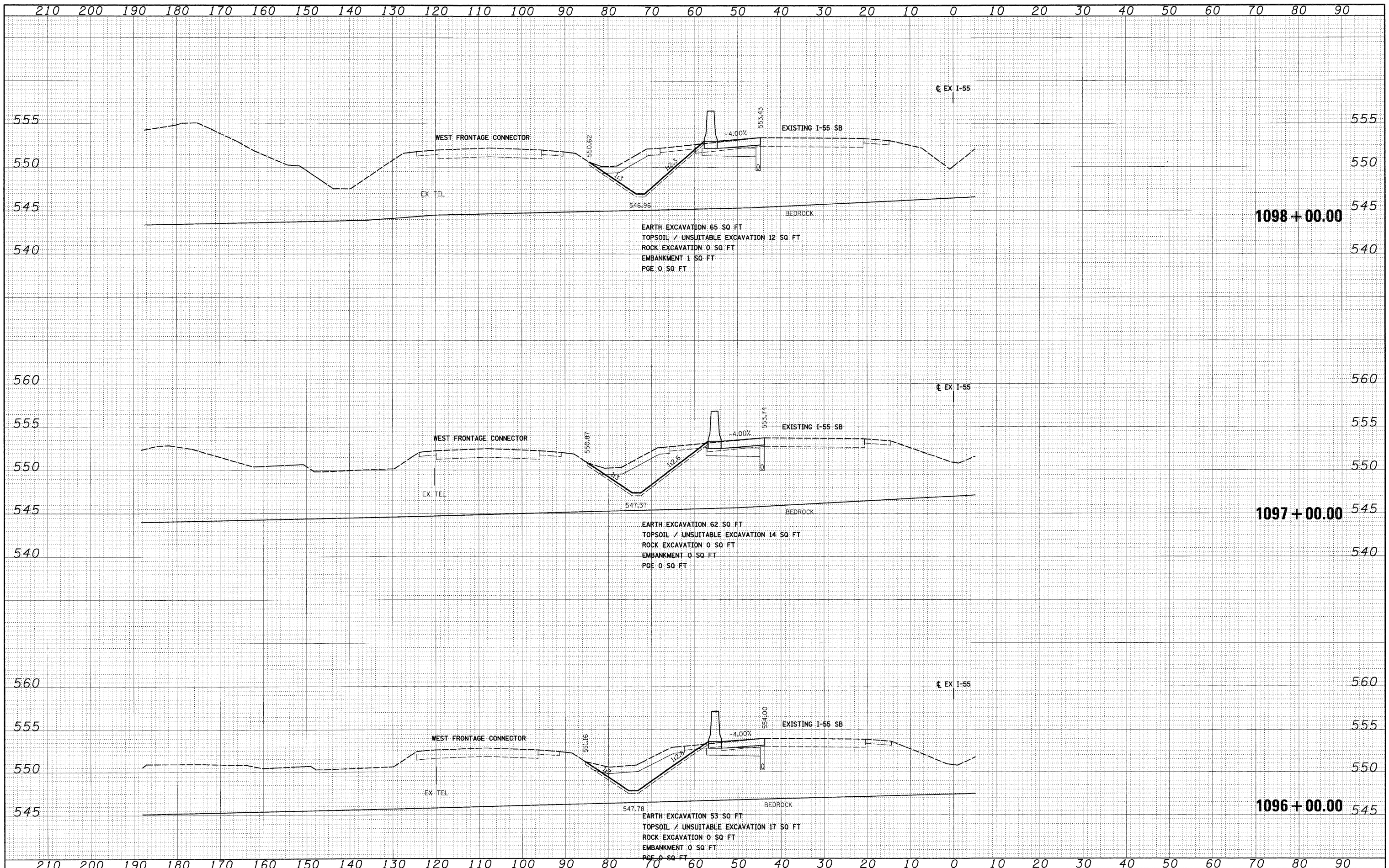
REVISED -  
 REVISED -  
 REVISED -  
 REVISED -

**STATE OF ILLINOIS  
 DEPARTMENT OF TRANSPORTATION**

**I-55 CROSS SECTIONS**

SCALE: 1"=10'H; 1"=5'V SHEET NO. 14 OF 31 SHEETS STA. 1096+00.00 TO STA. 1098+00.00

F.A.I. RTE.	SECTION	COUNTY	TOTAL SHEETS	SHEET NO.
55	99-2HB-2B-1	WILL	756	739
CONTRACT NO. 60F12				
FED. ROAD DIST. NO. 1 ILLINOIS FED. AID PROJECT				

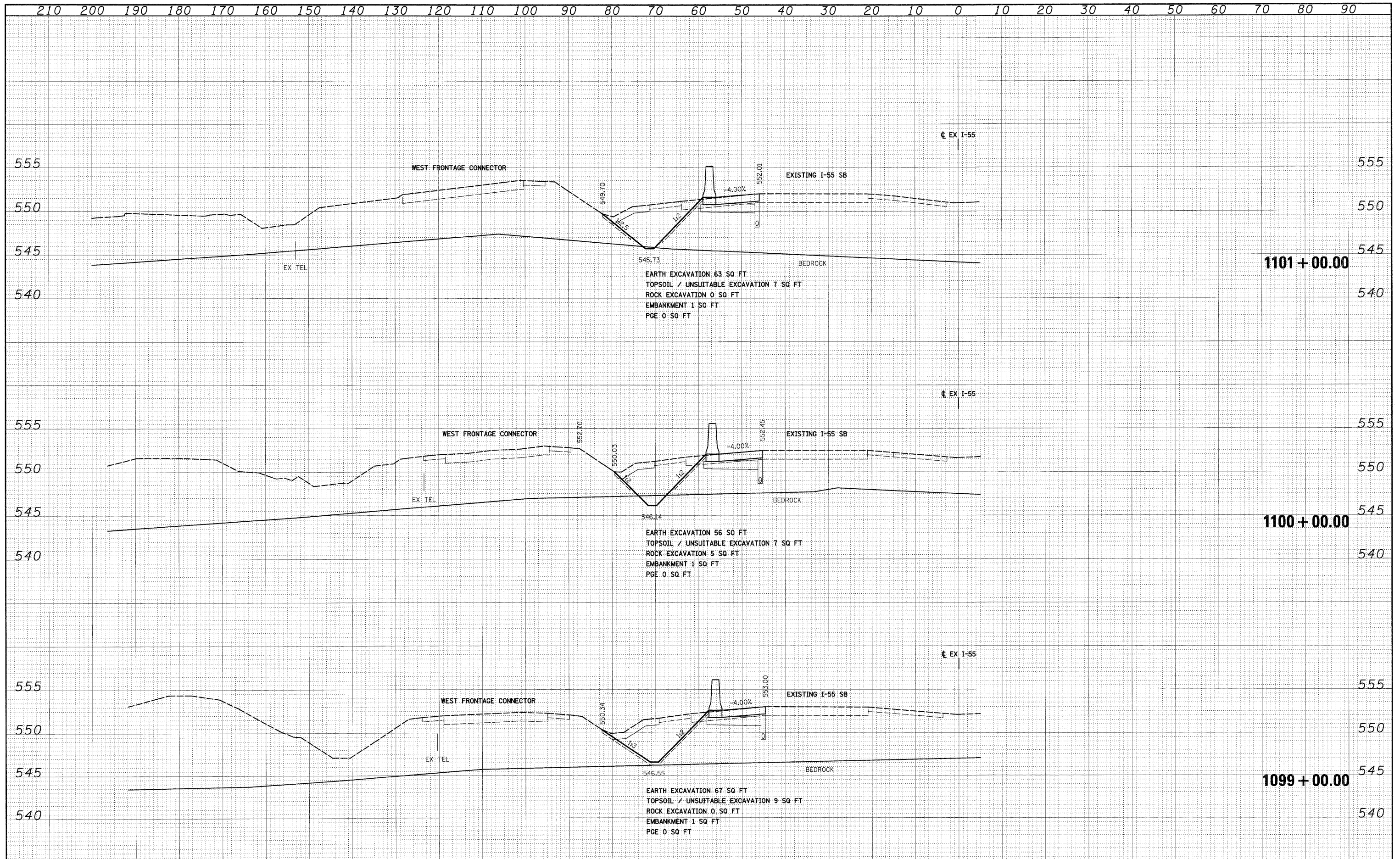


DATE	
BY	
FINAL SURVEY	
SURVEYED	
NOTED	
PLANNED	
NO. CHECKED	

DATE	
BY	
ORIGINAL SURVEY	
SURVEYED	
NOTED	
PLANNED	
NO. CHECKED	



McDonough Associates Inc.  
 100 East Randolph Street, Chicago, Illinois 60601




FILE NAME = D:\B\F12-SHT-XSH108.dgn	USER NAME = TKluemel	DESIGNED - TRK	REVISED -	<b>STATE OF ILLINOIS DEPARTMENT OF TRANSPORTATION</b>	<b>I-55 CROSS SECTIONS</b>	F.A.I. RTE. 55	SECTION 99-2HB-2B-1	COUNTY WILL	TOTAL SHEETS 756	SHEET NO. 740	
PLLOT SCALE = 1:10	CHECKED - DLT	REVISED -	SCALE: 1"=10'H; 1"=5'V			SHEET NO. 15 OF 31 SHEETS	STA. 1099+00.00 TO STA. 1101+00.00	CONTRACT NO. 60F12		ILLINOIS FED. AID PROJECT	
PLLOT DATE = 2/3/2011	DATE - 2/4/11	REVISED -									



DATE	
BY	
FINAL SURVEY	
PLANNED SURVEY	
NOTE BOOK	
AREAS CHECKED	
NO.	

DATE	
BY	
ORIGINAL SURVEY	
PLANNED SURVEY	
NOTE BOOK	
AREAS CHECKED	
NO.	



FILE NAME = D:\6\F12-SHT-XSSH08.dgn  
 USER NAME = TKluegel  
 DESIGNED - TRK  
 DRAWN - TRK  
 CHECKED - DLT  
 DATE - 2/4/11

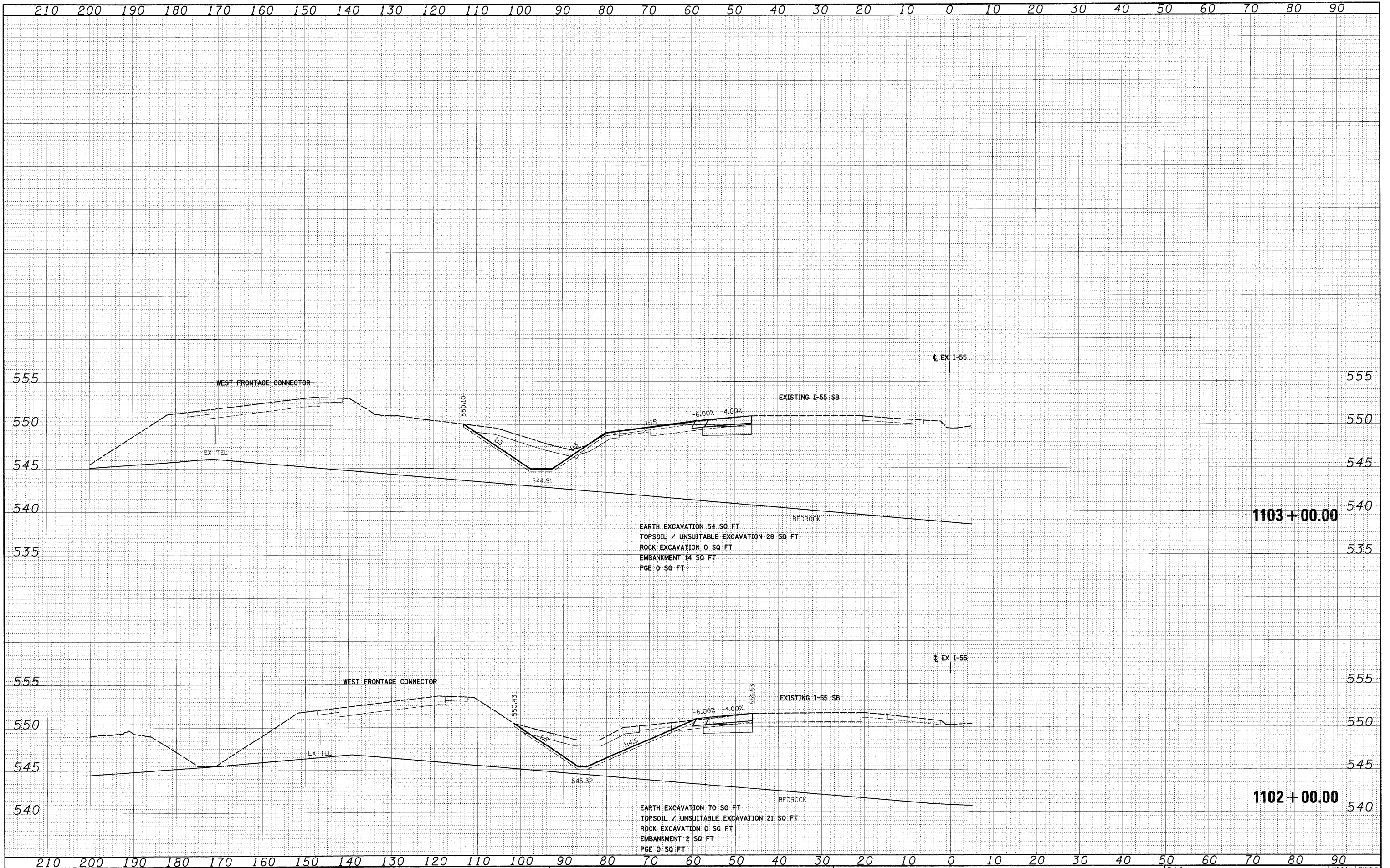
REVISOR -  
 REVISION -  
 REVISION -  
 REVISION -

**STATE OF ILLINOIS  
 DEPARTMENT OF TRANSPORTATION**

**I-55 CROSS SECTIONS**

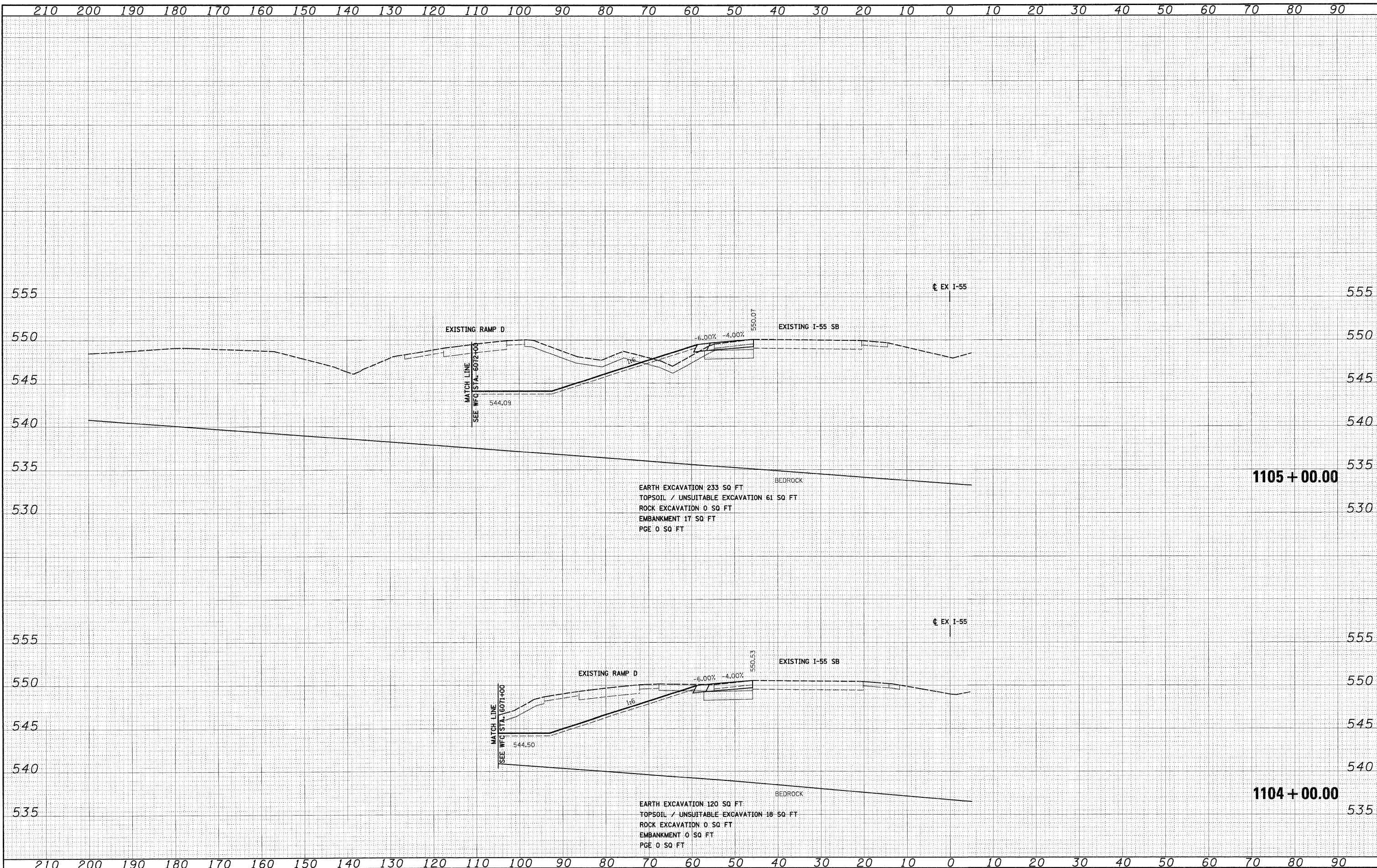
SCALE: 1"=10'H; 1"=5'V SHEET NO. 16 OF 31 SHEETS STA. 1102+00.00 TO STA. 1103+00.00

F.A.I. RTE.	SECTION	COUNTY	TOTAL SHEETS	SHEET NO.
55	99-2HB-2B-1	WILL	756	741
CONTRACT NO. 60F12			FED. ROAD DIST. NO. 1 ILLINOIS FED. AID PROJECT	



FINAL SURVEY	SURVEYED	DATE
NOTE BOOK	FILED	BY
NO.	TEMP. DATE	
	AREAS CHECKED	

ORIGINAL SURVEY	SURVEYED	DATE
NOTE BOOK	FILED	BY
NO.	TEMP. DATE	
	AREAS CHECKED	



**McDonough Associates Inc.**  
 Engineers, Architects  
 100 East Randolph Street, Chicago, Illinois 60601

FILE NAME = D:\62F12-SHT-XSSH108.dgn  
 USER NAME = TKL\egel

DESIGNED	-	TRK	REVISED	-
DRAWN	-	TRK	REVISED	-
CHECKED	-	DLT	REVISED	-
DATE	-	2/4/11	REVISED	-

**STATE OF ILLINOIS  
 DEPARTMENT OF TRANSPORTATION**

**I-55 CROSS SECTIONS**

SCALE: 1"=10'H 1/4"=5' V SHEET NO. 17 OF 31 SHEETS STA. 1104+00.00 TO STA. 1105+00.00

F.A.I. RTE.	SECTION	COUNTY	TOTAL SHEETS	SHEET NO.
55	99-2HB-2B-1	WILL	756	742
CONTRACT NO. 60F12				
FED. ROAD DIST. NO. 1 ILLINOIS FED. AID PROJECT				



FINAL	SURVEYED	DATE
SURVEY	PLOTTED	BY
NOTE BOOK	TEMPERATURE	
AREAS	CHECKED	
NO.		

ORIGINAL	SURVEYED	DATE
SURVEY	PLOTTED	BY
NOTE BOOK	TEMPERATURE	
AREAS	CHECKED	
NO.		



FILE NAME = D:\160F12-SHT-XSHT08.dgn  
 USER NAME = TKluigel  
 DESIGNED - TRK  
 DRAWN - TRK  
 CHECKED - DLT  
 DATE - 2/4/11

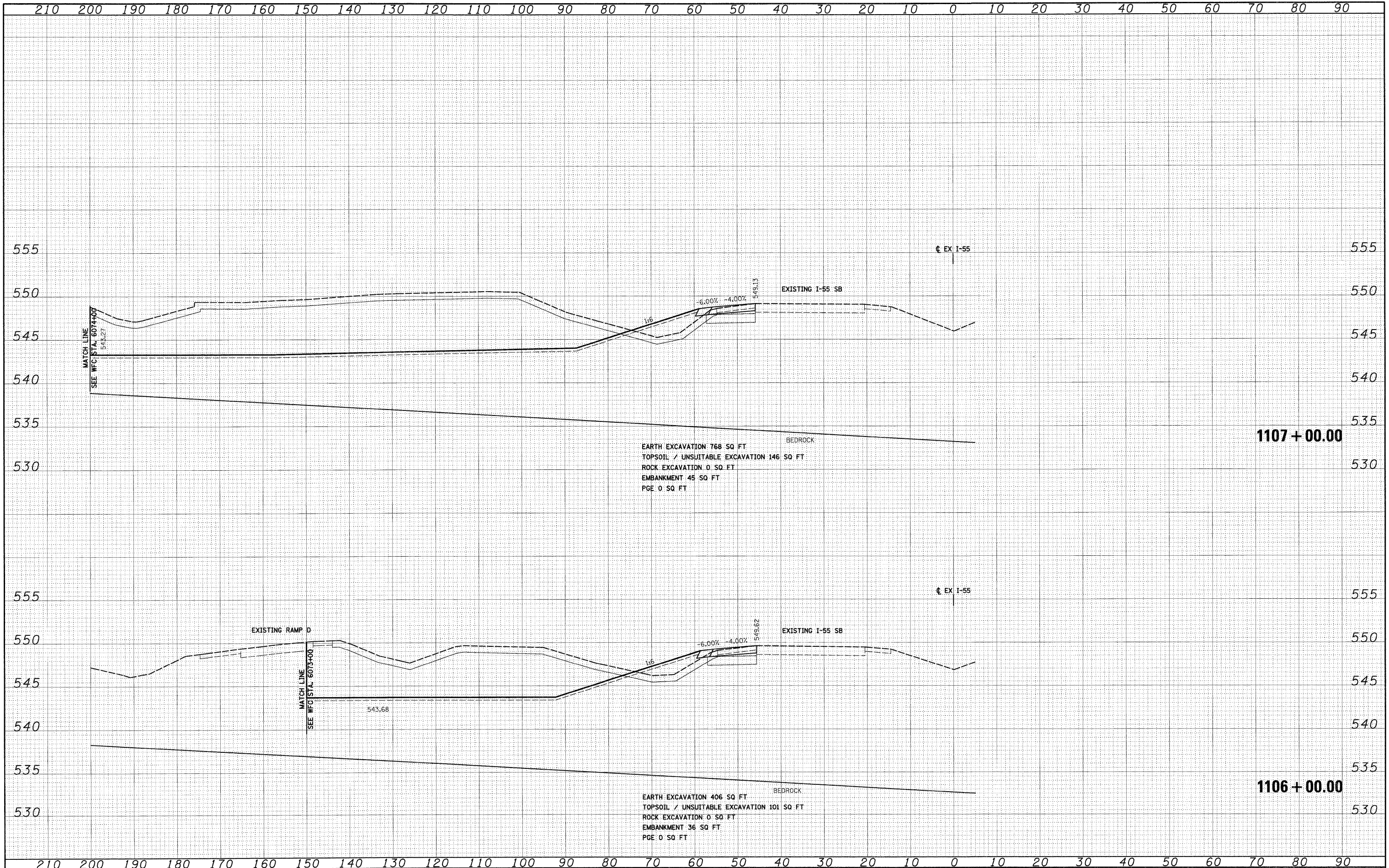
REVISOR -  
 REVISED -  
 REVISED -  
 REVISED -  
 REVISED -

**STATE OF ILLINOIS  
 DEPARTMENT OF TRANSPORTATION**

**I-55 CROSS SECTIONS**

SCALE: 1"=10'H; 1"=5'V SHEET NO. 18 OF 31 SHEETS STA. 1106+00.00 TO STA. 1107+00.00

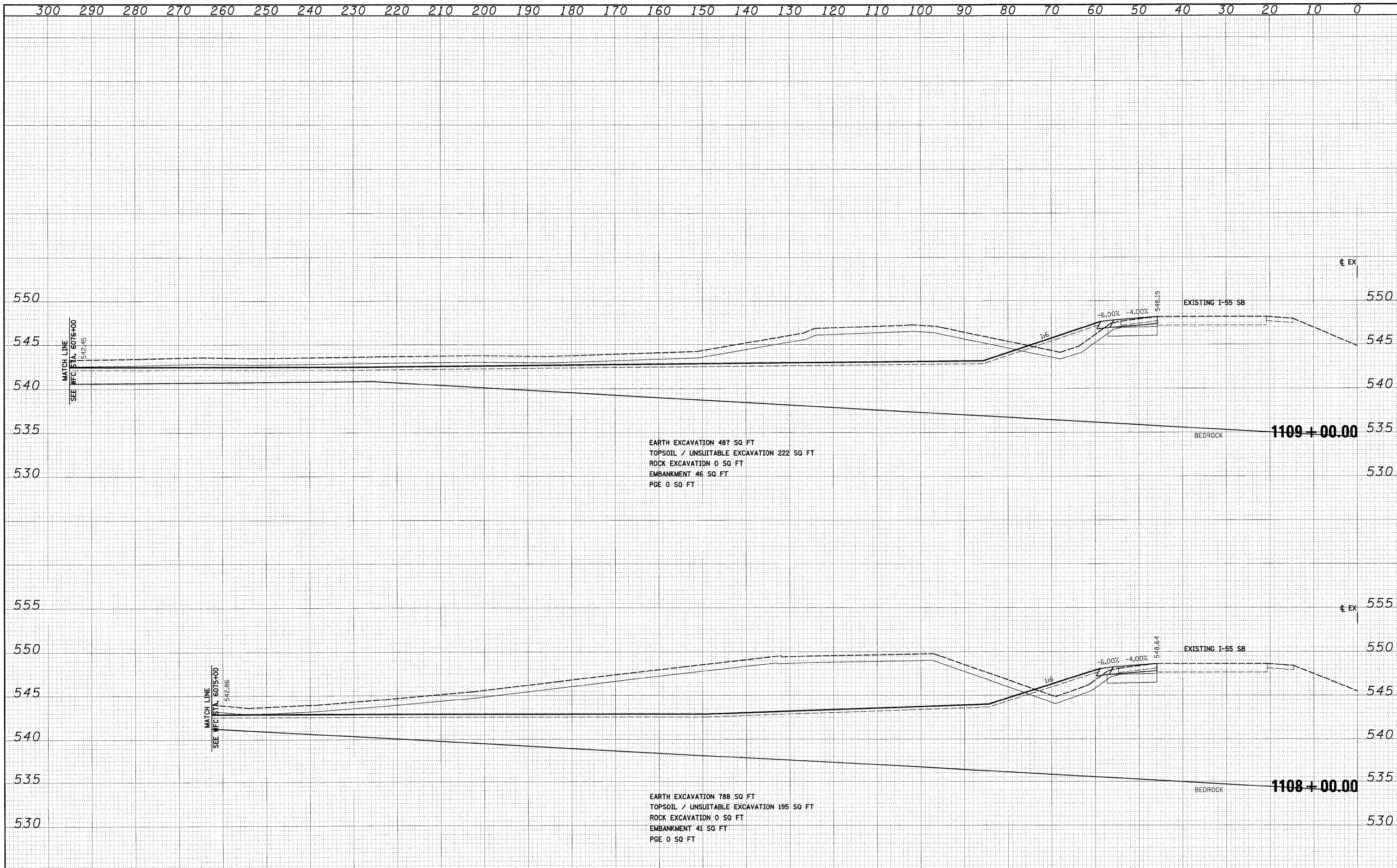
F.A.I. RTE.	SECTION	COUNTY	TOTAL SHEETS	SHEET NO.
55	99-2HB-2B-1	WILL	756	743
CONTRACT NO. 60F12				
FED. ROAD DIST. NO. 1 ILLINOIS FED. AID PROJECT				



DATE	
BY	
FINAL SURVEY	
NOTED	
NOTE BOOK	
AREAS CHECKED	
NO.	

DATE	
BY	
ORIGINAL SURVEY	
NOTED	
NOTE BOOK	
AREAS CHECKED	
NO.	

McDonough Associates Inc.  
 100 East Randolph Street, Chicago, Illinois 60601



FILE NAME = D:\60F12-SH-XSSH108.dgn	USER NAME = TKJuelgel	DESIGNED - TRK	REVISED -	<b>STATE OF ILLINOIS DEPARTMENT OF TRANSPORTATION</b>	<b>I-55 CROSS SECTIONS</b>	F.A.I. RTE. 55	SECTION 99-2HD-2B-1	COUNTY WILL	TOTAL SHEETS 756	SHEET NO. 744		
PLLOT SCALE = 1:10	CHECKED - DLT	REVISED -	SCALE: 1"=10'H; 1"=5'V			SHEET NO. 19 OF 31 SHEETS	STA. 1108+00.00 TO STA. 1109+00.00	CONTRACT NO. 60F12		ILLINOIS FED. AID PROJECT		
PLLOT DATE = 2/3/2011	DATE - 2/4/11	REVISED -										



DATE	
BY	
FINAL SURVEY	
NOTE BOOK	
NO.	

DATE	
BY	
ORIGINAL SURVEY	
NOTE BOOK	
NO.	



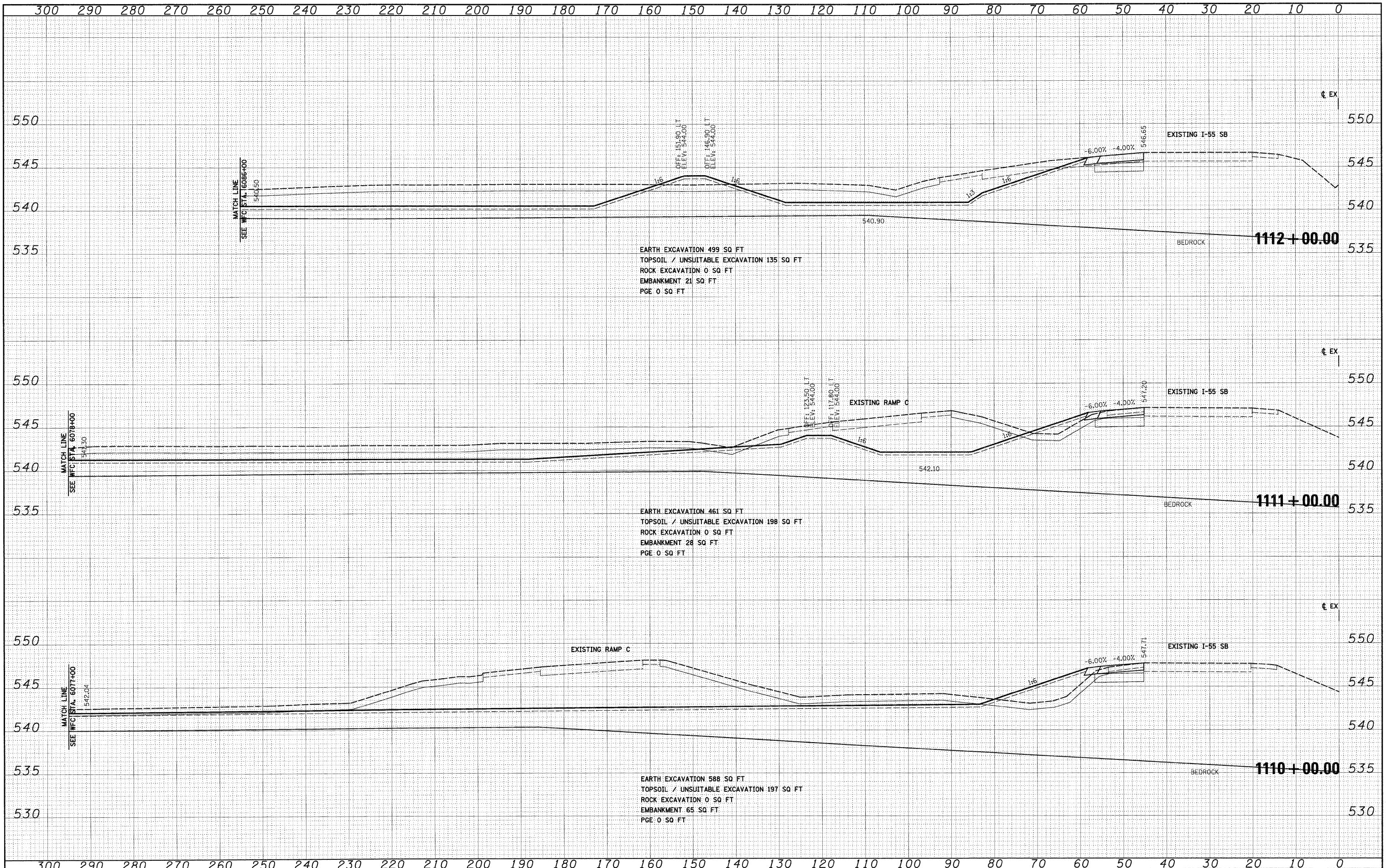
FILE NAME = D:\60F12-SHT-XSSHT08.dgn  
 USER NAME = TKLuegel  
 DESIGNED - TRK  
 DRAWN - TRK  
 CHECKED - DLT  
 DATE - 2/4/11  
 REVISED -  
 REVISED -  
 REVISED -  
 REVISED -

**STATE OF ILLINOIS  
 DEPARTMENT OF TRANSPORTATION**

**I-55 CROSS SECTIONS**

SCALE: 1"=10'H; 1/2"=5' V SHEET NO. 20 OF 31 SHEETS STA. 1110+00.00 TO STA. 1112+00.00

F.A.1 RTE.	SECTION	COUNTY	TOTAL SHEETS	SHEET NO.
55	99-2HB-2B-1	WILL	756	745
CONTRACT NO. 60F12				
FED. ROAD DIST. NO. 1 ILLINOIS FED. AID PROJECT				

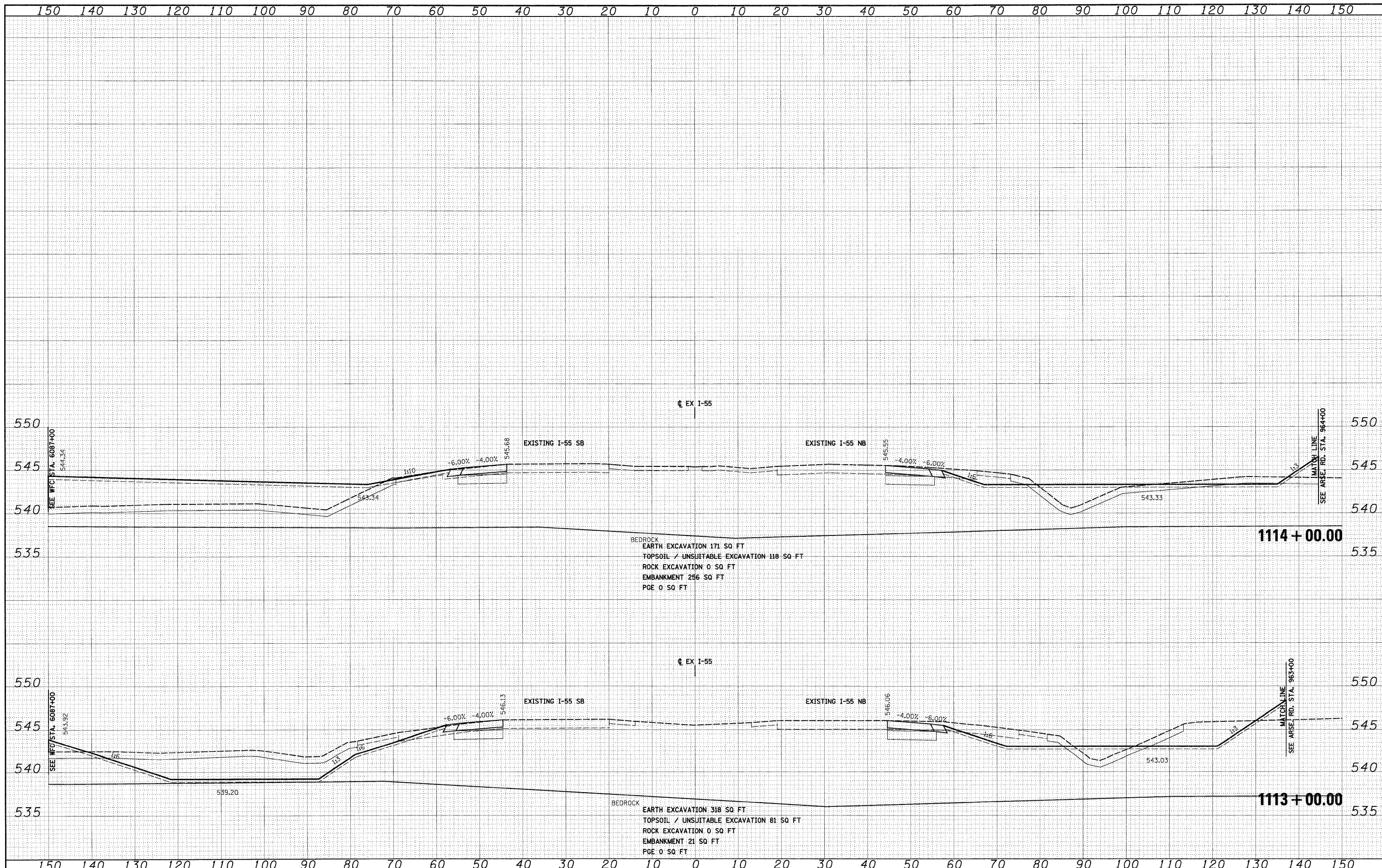


DATE	
BY	
FINAL SURVEY	
NOTE BOOK	
TEMPLATE	
AREAS CHECKED	
NO.	

DATE	
BY	
ORIGINAL SURVEY	
NOTE BOOK	
TEMPLATE	
AREAS CHECKED	
NO.	



McDonough Associates Inc.  
Engineers/Architects  
50 East Randolph Street, Chicago, Illinois 60601



FILE NAME = D:\0\F12-SHT-XSHT00.dgn  
USER NAME = TKuegel  
DESIGNED - TRK  
DRAWN - TRK  
PLOT SCALE = 1:10  
PLOT DATE = 2/3/2011

REVISOR -  
REVISION -  
CHECKED - DLT  
DATE - 2/4/11

REVISOR -  
REVISION -  
CHECKED -  
DATE -

**STATE OF ILLINOIS  
DEPARTMENT OF TRANSPORTATION**

**I-55 CROSS SECTIONS**  
SCALE: 1"=10'H; 1"=5'V SHEET NO. 21 OF 31 SHEETS STA. 1113+00.00 TO STA. 1114+00.00

F.A.I. RTE.	SECTION	COUNTY	TOTAL SHEETS	SHEET NO.
55	99-2HB-2B-1	WILL	756	746
CONTRACT NO. 60F12				
FED. ROAD DIST. NO. 1 ILLINOIS FED. AID PROJECT				



DATE	
BY	
FINAL SURVEY	
NOTE BOOK	
AREAS CHECKED	
NO.	

DATE	
BY	
ORIGINAL SURVEY	
NOTE BOOK	
AREAS CHECKED	
NO.	



FILE NAME = D:\60F12-SHT-XSSH28.dgn  
 USER NAME = TKLuegal  
 DESIGNED - TRK  
 DRAWN - TRK  
 CHECKED - DLT  
 DATE - 2/4/11

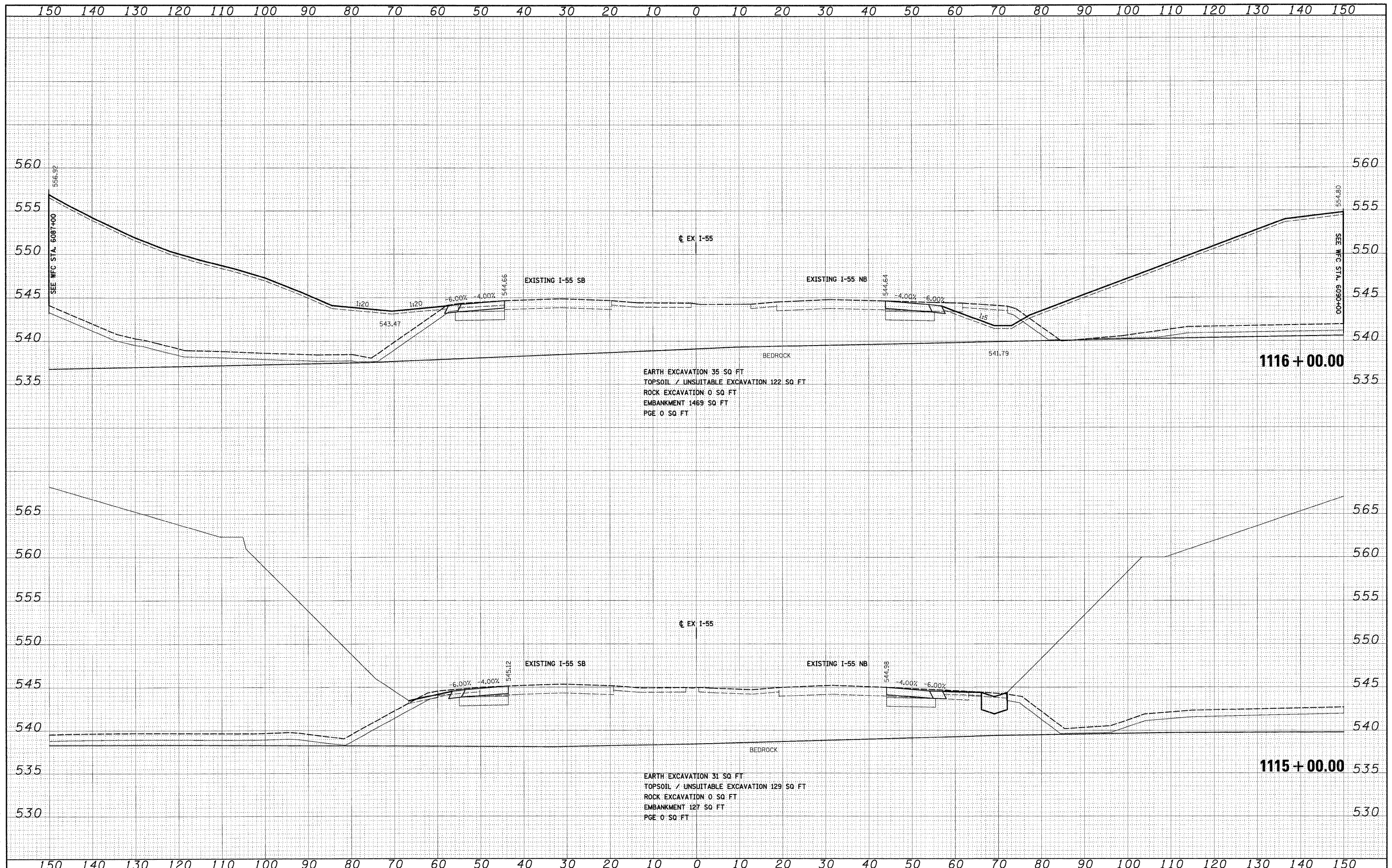
REVISÉ -  
 REVISÉ -  
 REVISÉ -  
 REVISÉ -

**STATE OF ILLINOIS  
 DEPARTMENT OF TRANSPORTATION**

**I-55 CROSS SECTIONS**


SCALE: 1"=10'H; 1"=5'V SHEET NO. 22 OF 31 SHEETS STA. 1115+00.00 TO STA. 1116+00.00

F.A.1 RTE.	SECTION	COUNTY	TOTAL SHEETS	SHEET NO.
55	99-2HB-2B-1	WILL	756	747
CONTRACT NO. 60F12				
FED. ROAD DIST. NO. 1 ILLINOIS FED. AID PROJECT				

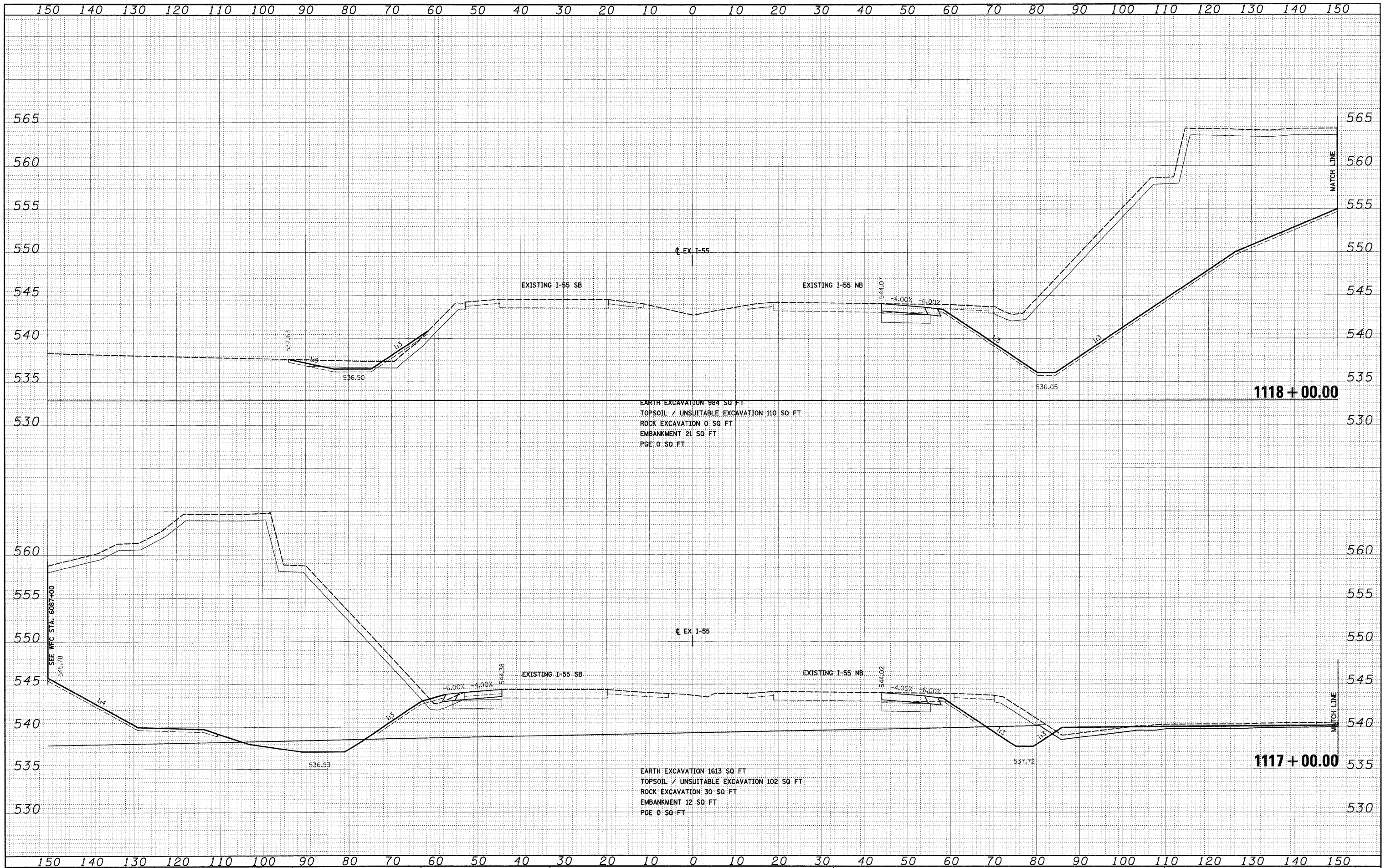


DATE	
BY	
FINAL SURVEY	
SURVEY	
NOTE BOOK	
TEMPLATE	
AREAS CHECKED	
AREAS CHECKED	
NO.	

DATE	
BY	
ORIGINAL SURVEY	
SURVEY	
NOTE BOOK	
TEMPLATE	
AREAS CHECKED	
AREAS CHECKED	
NO.	



McDonough Associates Inc.  
Engineers/Architects  
335 East Randolph Street Chicago, Illinois 60601



FILE NAME =	D160F12-SHT-XSSH108.dgn
USER NAME =	TKLuegel
DESIGNED -	TRK
DRAWN -	TRK
CHECKED -	DLT
DATE -	2/4/11

REVISED -	
REVISED -	
REVISED -	
REVISED -	

SCALE: 1"=10'H; 1"=5'V	SHEET NO. 23 OF 31 SHEETS	STA. 1117+00.00 TO STA. 1118+00.00
------------------------	---------------------------	------------------------------------

**STATE OF ILLINOIS  
DEPARTMENT OF TRANSPORTATION**


**I-55 CROSS SECTIONS**

F.A.I. RTE.	SECTION	COUNTY	TOTAL SHEETS	SHEET NO.
55	99-2HB-2B-1	WILL	756	748
CONTRACT NO. 60F12				
FED. ROAD DIST. NO. 1 ILLINOIS FED. AID PROJECT				

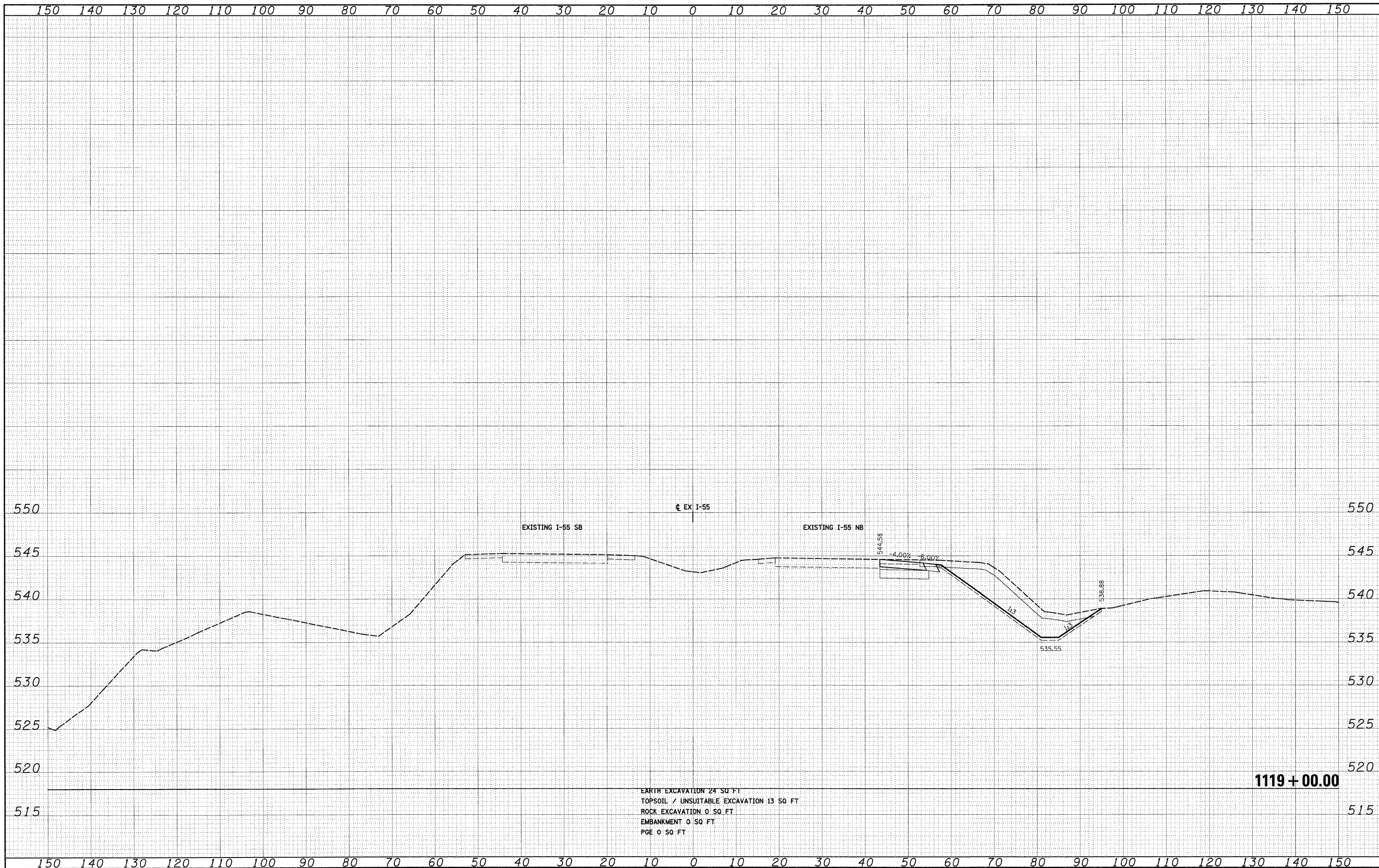


FINAL SURVEY	SURVEYED	DATE
NOTE BOOK	TEMPLATE	BY
AREAS	CHECKED	
NO.		

ORIGINAL SURVEY	SURVEYED	DATE
NOTE BOOK	TEMPLATE	BY
AREAS	CHECKED	
NO.		



138 East Randolph Street Chicago, Illinois 60601



EARTH EXCAVATION 24 SQ. FT.  
 TOPSOIL / UNSUITABLE EXCAVATION 13 SQ. FT.  
 ROCK EXCAVATION 0 SQ. FT.  
 EMBANKMENT 0 SQ. FT.  
 PGE 0 SQ. FT.

FILE NAME =	USER NAME = TKLuegel
D160F12-SHT-XSSH08.dgn	

DESIGNED - TRK	REVISED -
DRAWN - TRK	REVISED -
CHECKED - DLT	REVISED -
DATE - 2/4/11	REVISED -

STATE OF ILLINOIS  
 DEPARTMENT OF TRANSPORTATION

I-55 CROSS SECTIONS

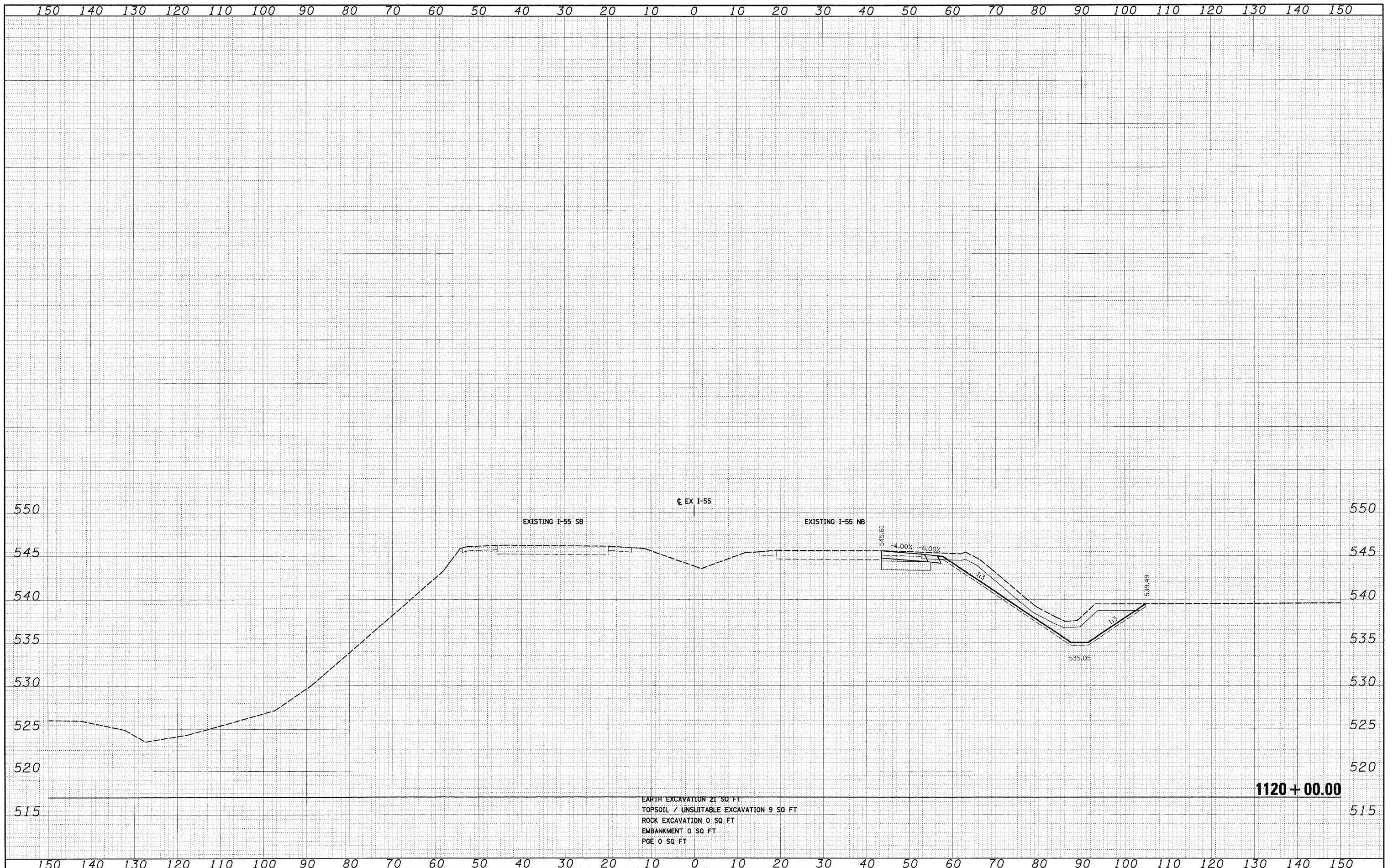
SCALE: 1"=10'H; 1/4"=5' V SHEET NO. 24 OF 31 SHEETS STA. 1119+00.00 TO STA. 1119+00.00

F.A.I. RTE.	SECTION	COUNTY	TOTAL SHEETS	SHEET NO.
55	99-2HB-2B-1	WILL	756	749
CONTRACT NO. 60F12				
FED. ROAD DIST. NO. 1 ILLINOIS FED. AID PROJECT				

FINAL SURVEY	SURVEYED	DATE
NOTE BOOK	TEMPLATE	BY
NO.	AREAS CHECKED	

ORIGINAL SURVEY	SURVEYED	DATE
NOTE BOOK	TEMPLATE	BY
NO.	AREAS CHECKED	

McDonough Associates Inc.  
 Engineers / Architects  
 100 East Randolph Street, Chicago, Illinois 60601



EARTH EXCAVATION 21 SQ. FT.  
 TOPSOIL / UNSUITABLE EXCAVATION 9 SQ. FT.  
 ROCK EXCAVATION 0 SQ. FT.  
 EMBANKMENT 0 SQ. FT.  
 PGE 0 SQ. FT.

FILE NAME = D:\160F12-SHT-XSSH08.dgn

USER NAME = TKIuegel  
 DESIGNED - TRK  
 DRAWN - TRK  
 CHECKED - DLT  
 DATE - 2/4/11

REVISED -  
 REVISED -  
 REVISED -  
 REVISED -

STATE OF ILLINOIS  
 DEPARTMENT OF TRANSPORTATION

I-55 CROSS SECTIONS

SCALE: 1"=10'H; 1/4"=5' V SHEET NO. 25 OF 31 SHEETS STA. 1120+00.00 TO STA. 1120+00.00

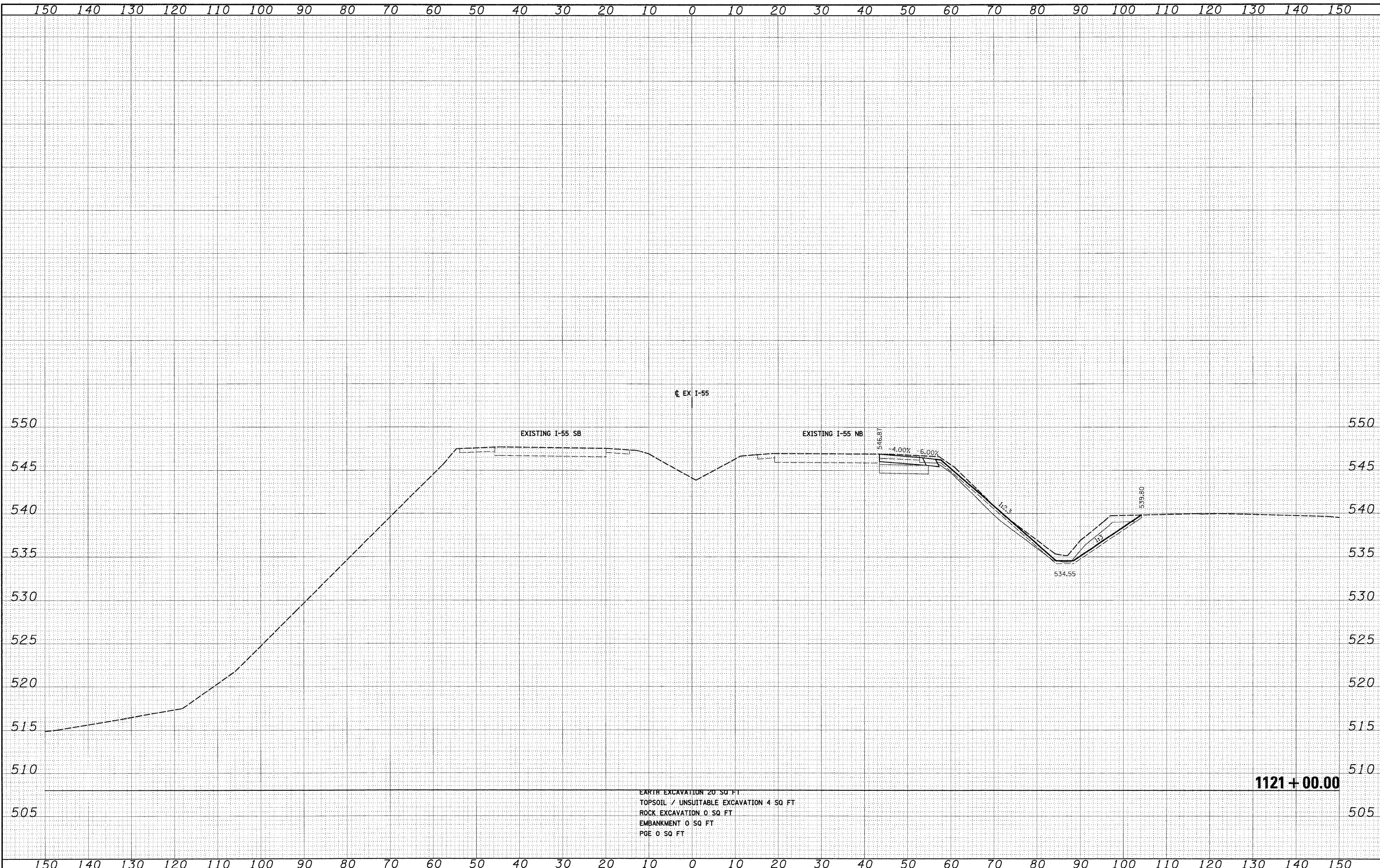
F.A.I. RTE.	SECTION	COUNTY	TOTAL SHEETS	SHEET NO.
55	99-2HB-2B-1	WILL	756	750
CONTRACT NO. 60F12				
FED. ROAD DIST. NO. 1 ILLINOIS FED. AID PROJECT				



DATE	
BY	
SURVEYED	
TEMPLATE	
NOTE BOOK	
AREAS CHECKED	
NO.	

DATE	
BY	
SURVEYED	
TEMPLATE	
NOTE BOOK	
AREAS CHECKED	
NO.	

McDonough Associates Inc.  
 Engineers/Architects  
 195 East Randolph Street, Chicago, Illinois 60601



EARTH EXCAVATION 20 SQ FT  
 TOPSOIL / UNSUITABLE EXCAVATION 4 SQ FT  
 ROCK EXCAVATION 0 SQ FT  
 EMBANKMENT 0 SQ FT  
 PGE 0 SQ FT

**1121 + 00.00**

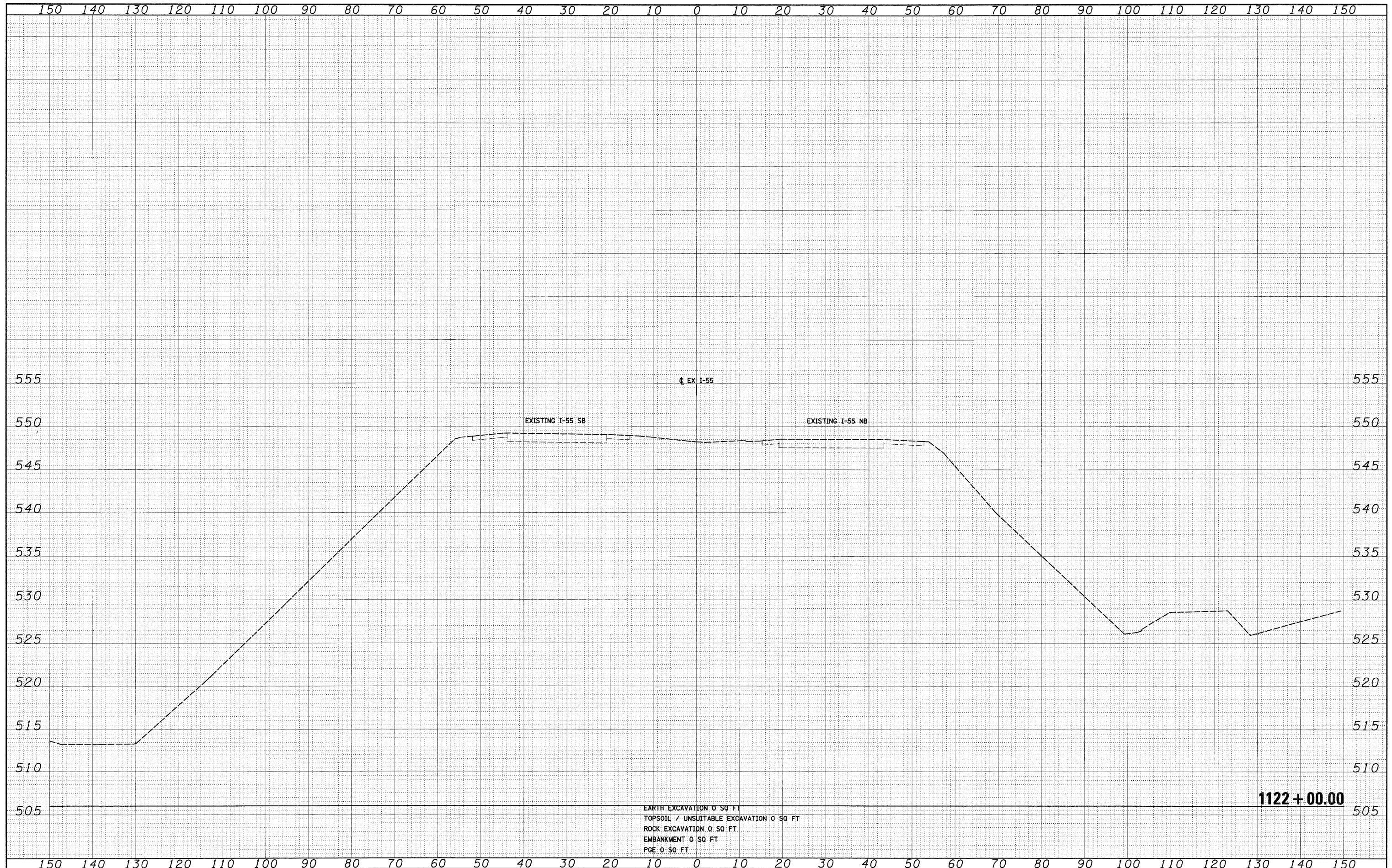
FILE NAME = D:\62\12-SHT-XSSH08.dgn	USER NAME = TKluegel	DESIGNED - TRK	REVISED -	<b>STATE OF ILLINOIS DEPARTMENT OF TRANSPORTATION</b>	<b>I-55 CROSS SECTIONS</b>	F.A.I. RTE. 55	SECTION 99-2HB-2B-1	COUNTY WILL	TOTAL SHEETS 756	SHEET NO. 751	
PLOT SCALE = 1:10	CHECKED - DLT	REVISED -	SCALE: 1"=10'H; 1"=5'V SHEET NO. 26 OF 31 SHEETS STA. 1121+00.00 TO STA. 1121+00.00			FED. ROAD DIST. NO. 1 ILLINOIS FED. AID PROJECT		CONTRACT NO. 60F12			
PLOT DATE = 2/3/2011	DATE - 2/4/11	REVISED -									

DATE	
BY	
SURVEYED	
NOTE BOOK	
NO.	
AREAS CHECKED	
TEMPLATE	
AREAS CHECKED	

DATE	
BY	
SURVEYED	
NOTE BOOK	
NO.	
AREAS CHECKED	
TEMPLATE	
AREAS CHECKED	



McDonough Associates Inc.  
Engineers/Architects  
191 East Randolph Street, Chicago, Illinois 60601



FILE NAME =	D:\162\F12-SHT-XSSH08.dgn
USER NAME =	TKluagel
DESIGNED -	TRK
DRAWN -	TRK
CHECKED -	DLT
DATE -	2/4/11
REVISIONS	
REVISED -	
REVISED -	
REVISED -	

PLT SCALE =	1:10
PLT DATE =	2/3/2011

**STATE OF ILLINOIS  
DEPARTMENT OF TRANSPORTATION**

**I-55 CROSS SECTIONS**

SCALE: 1"=10'H; 1/4"=5' V SHEET NO. 27 OF 31 SHEETS STA. 1122+00.00 TO STA. 1122+00.00

F.A.I. RTE.	SECTION	COUNTY	TOTAL SHEETS	SHEET NO.
55	99-2HB-2B-1	WILL	756	752
CONTRACT NO. 60F12				
FED. ROAD DIST. NO. 1 ILLINOIS FED. AID PROJECT				

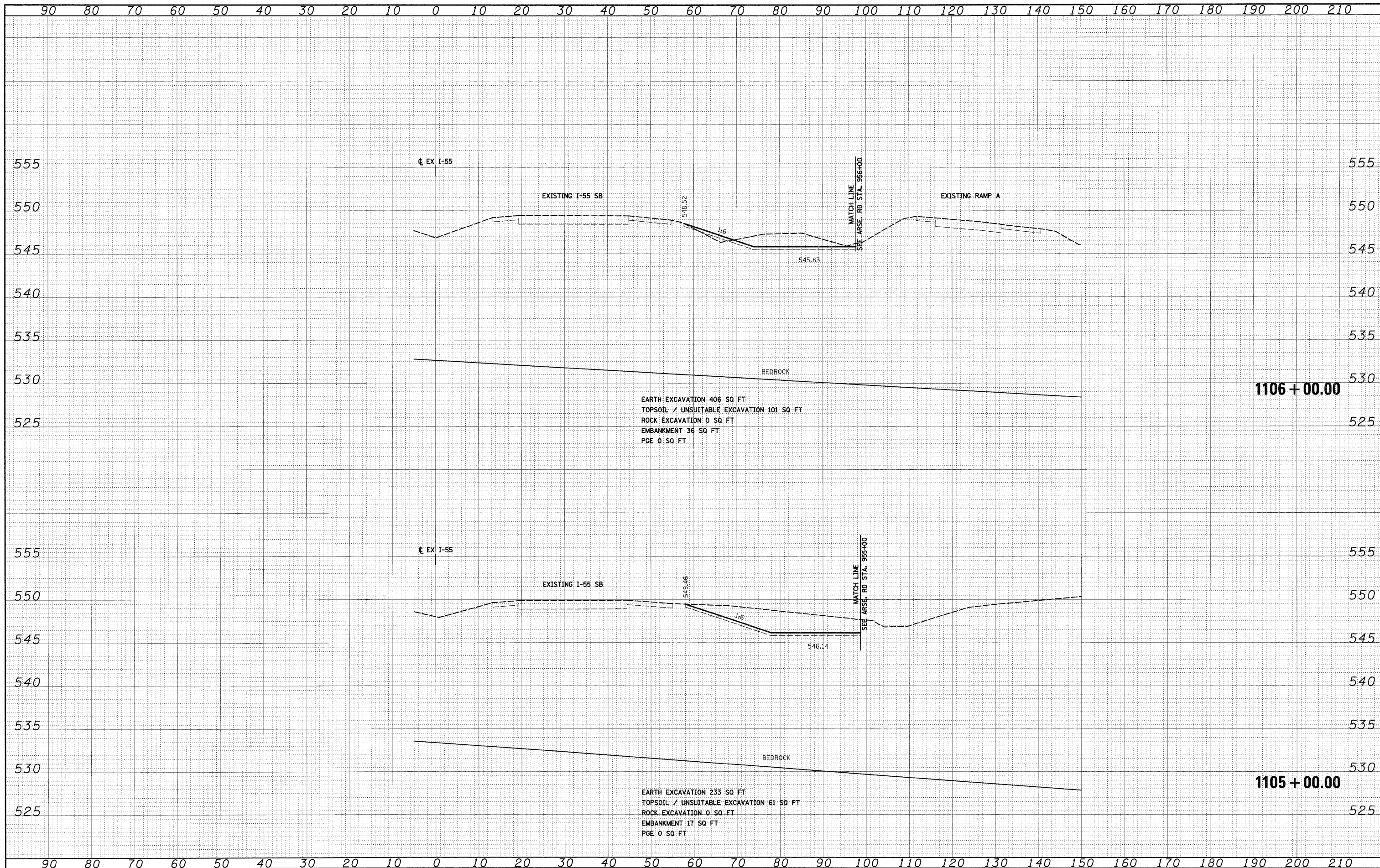


DATE	
BY	
SURVEYED	
DESIGNED	
TEMPLATED	
AREAS CHECKED	
FINAL SURVEY	
NOTE BOOK	
NO.	

DATE	
BY	
SURVEYED	
DESIGNED	
TEMPLATED	
AREAS CHECKED	
ORIGINAL SURVEY	
NOTE BOOK	
NO.	



198 East Randolph Street, Chicago, Illinois 60601



FILE NAME = D:\60F12-SHT-XSSH1B.dgn

USER NAME = TKLuegel  
 DESIGNED - TRK  
 DRAWN - TRK  
 CHECKED - DLT  
 DATE - 2/4/11

REVISED -  
 REVISED -  
 REVISED -  
 REVISED -

**STATE OF ILLINOIS  
 DEPARTMENT OF TRANSPORTATION**

**I-55 CROSS SECTIONS**  
 SCALE: 1"=10'H; 1"=5'V SHEET NO. 28 OF 31 SHEETS STA. 1105+00.00 TO STA. 1106+00.00

F.A.I. RTE.	SECTION	COUNTY	TOTAL SHEETS	SHEET NO.
55	99-2HB-2B-1	WILL	756	753
CONTRACT NO. 60F12				
FED. ROAD DIST. NO. 1 ILLINOIS FED. AID PROJECT				

DATE	
BY	
SAVED	
DATE	
NO. OF	
AREAS	
CHECKED	
NO.	

DATE	
BY	
SAVED	
DATE	
NO. OF	
AREAS	
CHECKED	
NO.	



FILE NAME = D:\60F12-SHT-XSSH118.dgn

USER NAME = TK\uegl  
 DESIGNED - TRK  
 DRAWN - TRK  
 CHECKED - DLT  
 DATE - 2/4/11

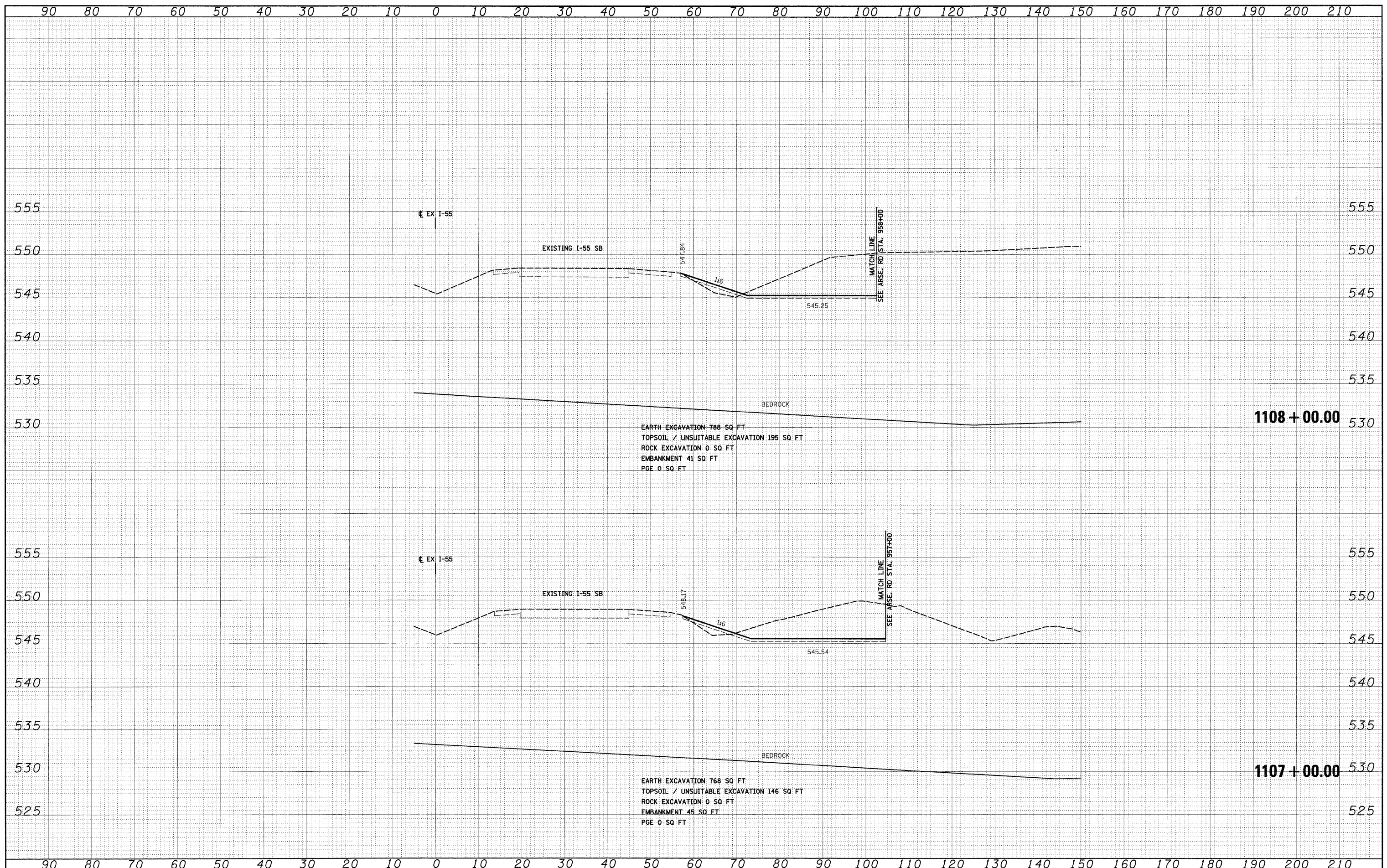
REVISOR -  
 REVISION -  
 REVISION -  
 REVISION -

**STATE OF ILLINOIS  
 DEPARTMENT OF TRANSPORTATION**

**I-55 CROSS SECTIONS**

SCALE: 1"=10'H; 1"=5'V SHEET NO. 29 OF 31 SHEETS STA. 1107+00.00 TO STA. 1108+00.00

F.A.I. RTE.	SECTION	COUNTY	TOTAL SHEETS	SHEET NO.
55	99-2HB-28-1	WILL	756	754
CONTRACT NO. 60F12			ILLINOIS FED. AID PROJECT	





FINAL	SURVEYED	DATE
NO.	TEMP. DATE	
NO.	AREAS CHECKED	

ORIGINAL	SURVEYED	DATE
NO.	TEMP. DATE	
NO.	AREAS CHECKED	



FILE NAME = D:\60F12-SHT-XSSH118.dgn  
 USER NAME = TKLuegel  
 DESIGNED - TRK  
 DRAWN - TRK  
 CHECKED - DLT  
 DATE - 2/4/11

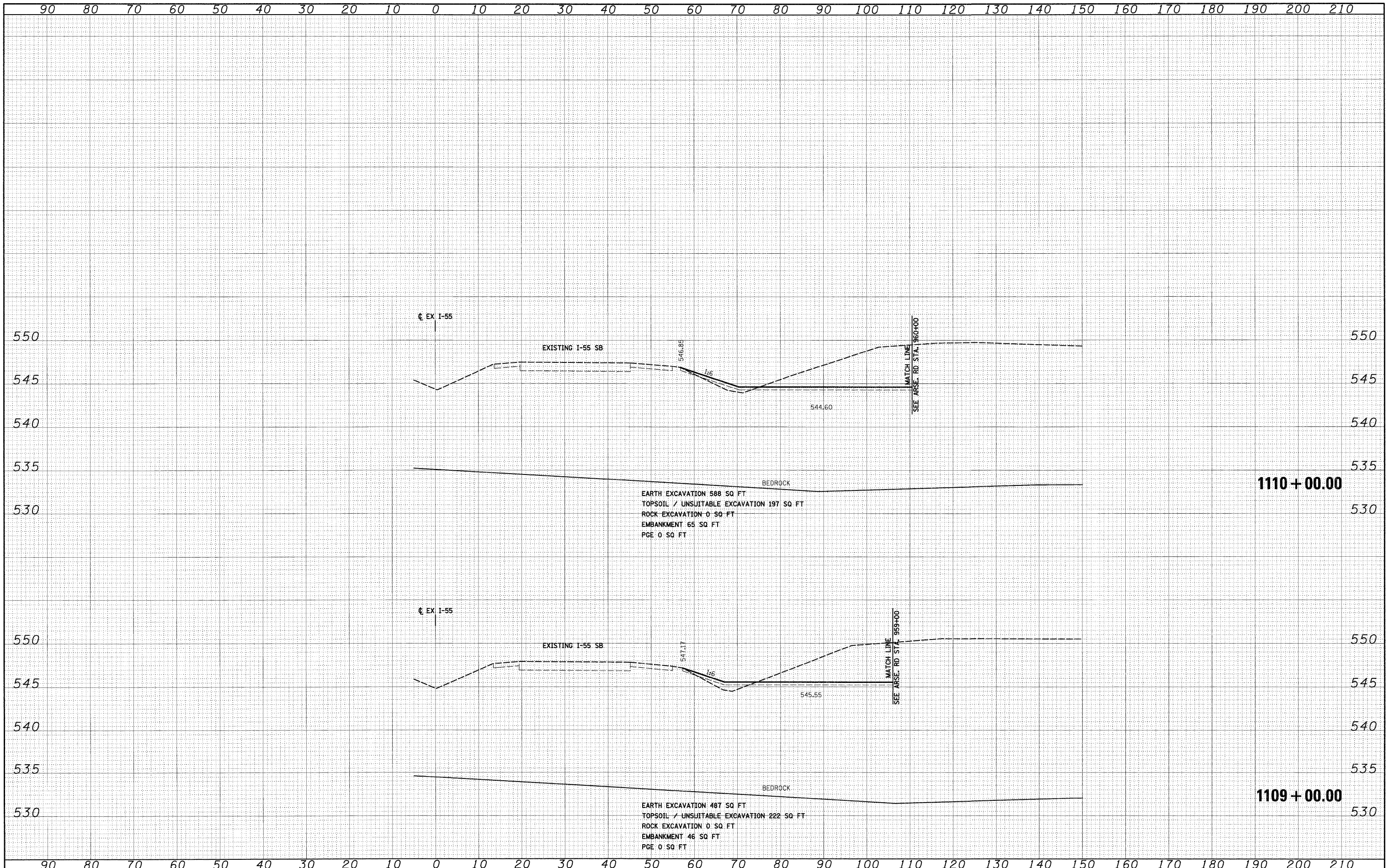
REVISOR -  
 REVISOR -  
 REVISOR -  
 REVISOR -

STATE OF ILLINOIS  
 DEPARTMENT OF TRANSPORTATION

I-55 CROSS SECTIONS  
 SCALE: 1"=10'H; 1/4"=5'V SHEET NO. 30 OF 31 SHEETS  
 STA. 1109+00.00 TO STA. 1110+00.00

F.A.I. RTE.	SECTION	COUNTY	TOTAL SHEETS	SHEET NO.
55	99-2HB-2B-1	WILL.	756	755
CONTRACT NO. 60F12				

FED. ROAD DIST. NO. 1 ILLINOIS FED. AID PROJECT

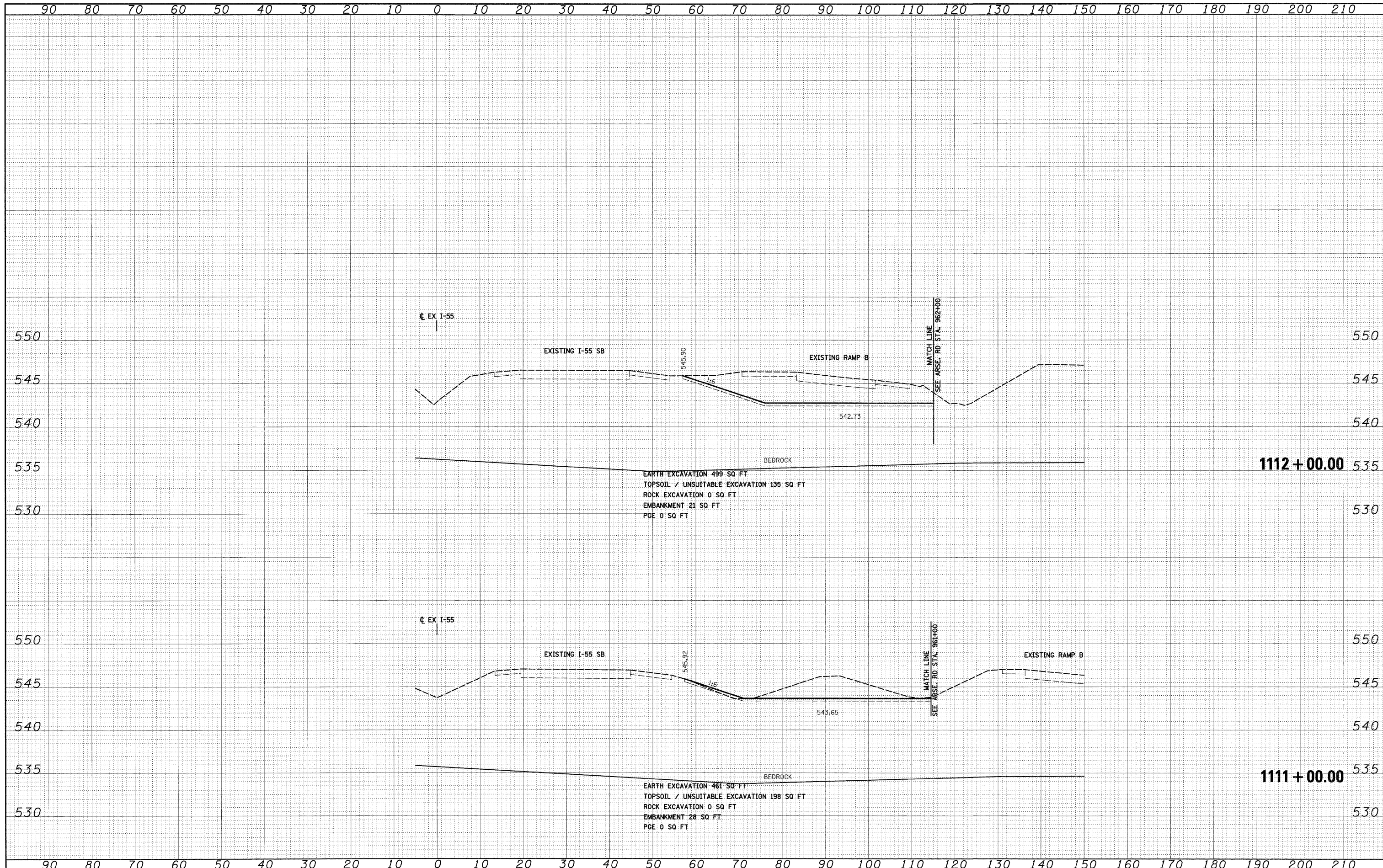


DATE	
BY	
SURVEYED	
PLANNED	
TEMPERATURE	
AREAS	
CHECKED	
FINAL SURVEY	
NOTE BOOK	
NO.	

DATE	
BY	
SURVEYED	
PLANNED	
TEMPERATURE	
AREAS	
CHECKED	
ORIGINAL SURVEY	
NOTE BOOK	
NO.	



19 East Randolph Street, Chicago, Illinois 60601



FILE NAME = D:\62\F12-SHT-XSSH118.dgn

USER NAME = TKLuegel  
DESIGNED - TRK  
DRAWN - TRK  
CHECKED - DLT  
DATE - 2/4/11

REVISED -  
REVISED -  
REVISED -  
REVISED -

**STATE OF ILLINOIS  
DEPARTMENT OF TRANSPORTATION**

**I-55 CROSS SECTIONS**

SCALE: 1"=10'H; 1"=5'V SHEET NO. 31 OF 31 SHEETS STA. 1111+00.00 TO STA. 1112+00.00

F.A.I. RTE.	SECTION	COUNTY	TOTAL SHEETS	SHEET NO.
55	99-2HB-2B-1	WILL	756	756
CONTRACT NO. 60F12			FED. ROAD DIST. NO. 1 ILLINOIS FED. AID PROJECT	