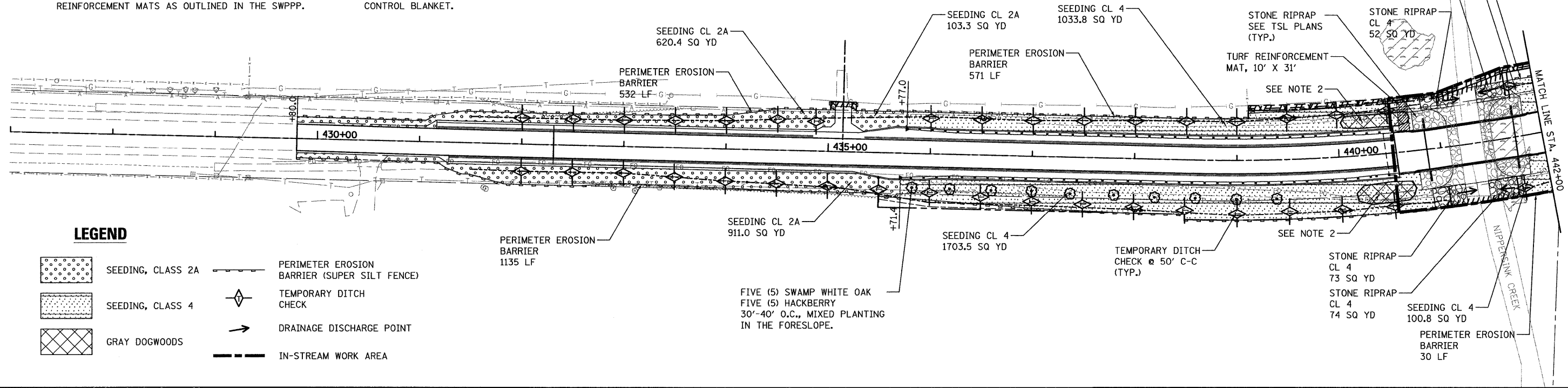


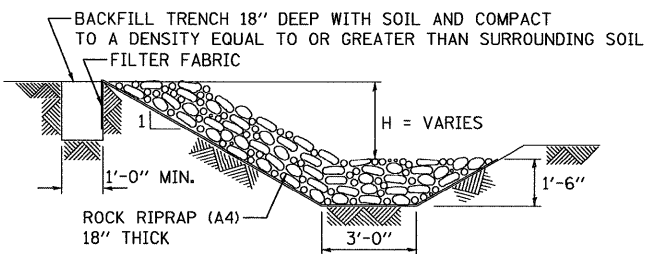
NOTES:

1. LOCATION AND LIMITS OF SEEDING AND PLANTINGS MAY BE CHANGED AT THE DISCRETION OF THE PROJECT RESIDENT ENGINEER.
2. THIRTY (30) GRAY DOGWOOD, 3' O.C., STAGGERED ROWS (CLASS 4 SEEDING STILL DONE IN THIS AREA).
3. ALL PERMANENT DITCHING WILL BE LINED WITH TURF REINFORCEMENT MATS AS OUTLINED IN THE SWPPP.
4. ALL TEMPORARY AND PERMANENT SURFACES WILL BE TREATED WITH GRANULAR OR DRY POWDER POLYMER. THE WORK SHALL BE IN ACCORDANCE WITH REQUIREMENTS OF "EROSION CONTROL" IN THE SPECIAL PROVISIONS.
5. DRY POWDER OR GRANULAR POLYMER WILL NOT BE MEASURED SEPERATELY FOR PAYMENT BUT SHALL BE INCLUDED IN THE COST OF THE EROSION CONTROL BLANKET.



LEGEND

- SEEDING, CLASS 2A
- SEEDING, CLASS 4
- GRAY DOGWOODS
- PERIMETER EROSION BARRIER (SUPER SILT FENCE)
- TEMPORARY DITCH CHECK
- DRAINAGE DISCHARGE POINT
- IN-STREAM WORK AREA



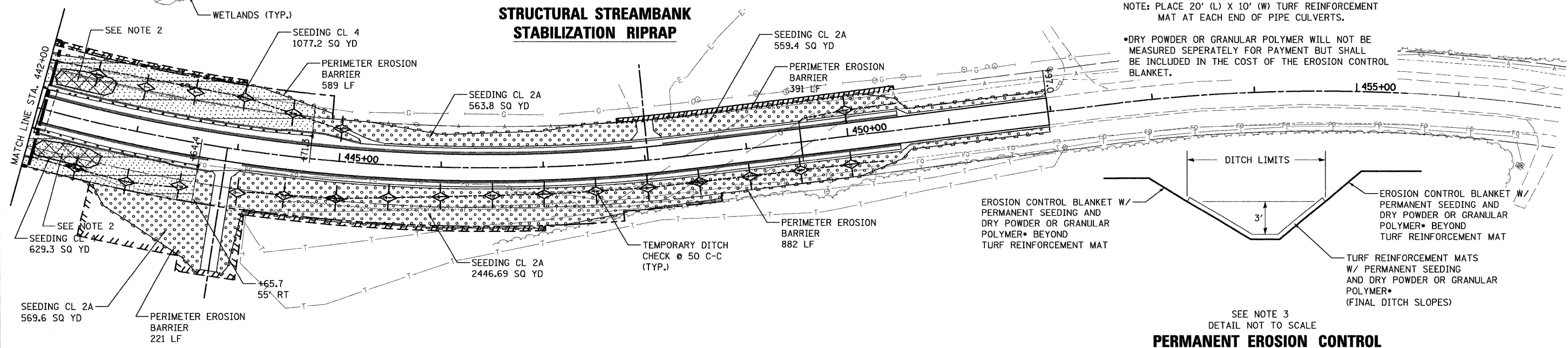
STRUCTURAL STREAMBANK STABILIZATION RIPRAP

TEMPORARY SEEDING WITH EROSION CONTROL BLANKET AND DRY POWER OR GRANULAR POLYMER* ON ALL DISTURBED AREAS

STAGE 1 - TEMPORARY EROSION CONTROL

NOTE: PLACE 20' (L) X 10' (W) TURF REINFORCEMENT MAT AT EACH END OF PIPE CULVERTS.

*DRY POWDER OR GRANULAR POLYMER WILL NOT BE MEASURED SEPERATELY FOR PAYMENT BUT SHALL BE INCLUDED IN THE COST OF THE EROSION CONTROL BLANKET.



PERMANENT EROSION CONTROL

SEE NOTE 3
DETAIL NOT TO SCALE

FILE NAME = P:\CBBEL_MEST_P\Projects\2008\09-01\47_IL173\Civil\Ogn\Sha.D160129-nt-erol.dgn

WILLS BURKE KELSEY ASSOCIATES LTD.
116 West Main Street, Suite 201
St. Charles, Illinois 60114
(630) 443-7755

USER NAME = #USER#	DESIGNED - SBP/KMA	REVISED -
PLOT SCALE =	DRAWN - NDP	REVISED -
PLOT DATE = 2/9/2011	CHECKED - P.J.F.	REVISED -
	DATE - 1/25/11	REVISED -

**STATE OF ILLINOIS
DEPARTMENT OF TRANSPORTATION**

EROSION CONTROL & LANDSCAPE PLAN	
SCALE:	SHEET NO. 31 OF 106 SHEETS STA. TO STA.

F.A.P. RTE.	SECTION	COUNTY	TOTAL SHEETS	SHEET NO.
303	132 B-2	McHENRY	106	31
CONTRACT NO. 60129				
FED. ROAD DIST. NO. ILLINOIS FED. AID PROJECT				