

F.A.U. RTE.	SECTION	COUNTY	TOTAL SHEETS	SHEET NO.
2706	126 RS-6	LAKE	24	1
		ILLINOIS	CONTRACT NO. 60K56	

STATE OF ILLINOIS
DEPARTMENT OF TRANSPORTATION
DIVISION OF HIGHWAYS

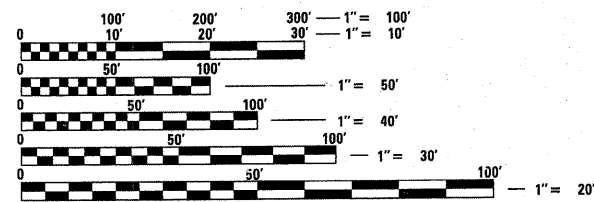
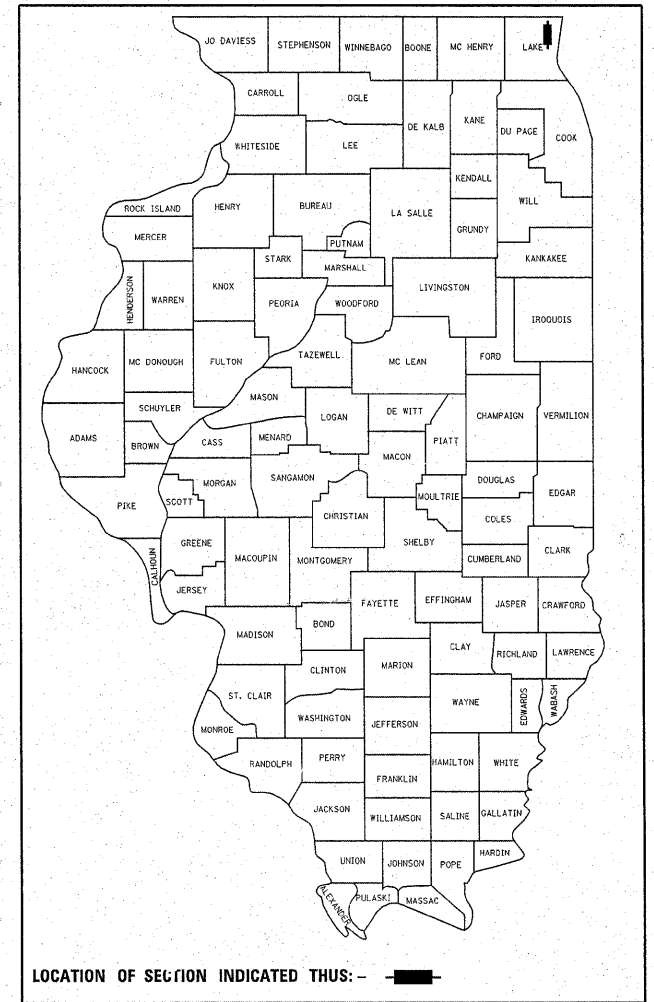
**PROPOSED
HIGHWAY PLANS**

**FAU ROUTE 2706: ILL 43 (WAUKEGAN ROAD)
SECTION 126 RS-6
PULASKI DRIVE TO MARTIN LUTHER KING DRIVE
RESURFACING (3P)
LAKE COUNTY
PROJECT: M-2706(104)
C-91-525-10**

FOR INDEX OF SHEETS, SEE SHEET NO. 2

PROJECT IS LOCATED IN THE CITY
OF WAUKEGAN

D-91-525-10

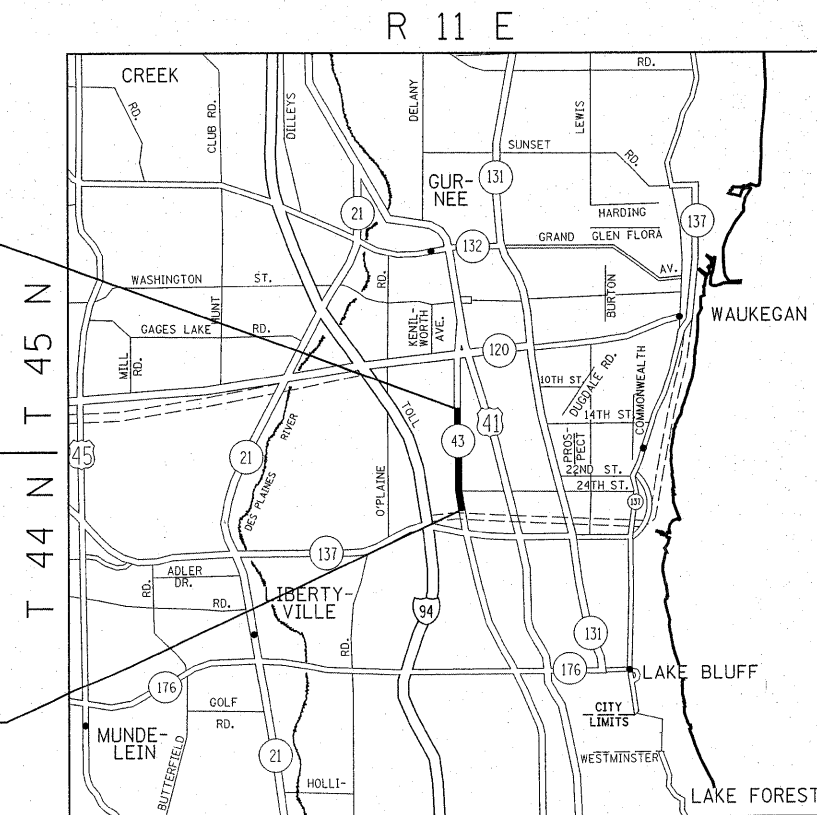


FULL SIZE PLANS HAVE BEEN PREPARED USING STANDARD ENGINEERING SCALES. REDUCED SIZED PLANS WILL NOT CONFORM TO STANDARD SCALES. IN MAKING MEASUREMENTS ON REDUCED PLANS, THE ABOVE SCALES MAY BE USED.

J.U.L.I.E.
JOINT UTILITY LOCATION INFORMATION FOR EXCAVATION
1-800-892-0123
OR 811

PROJECT ENDS:
STATION 78 + 40

PROJECT BEGINS:
STATION 5 + 30



WARREN AND LIBERTYVILLE TOWNSHIPS



TRAFFIC DATA

2009 ADT = 24,800
POSTED SPEED LIMIT = 45 MPH

PROJECT ENGINEER DAN WILGREEN (847) 705-4240
PROJECT MANAGER KEN ENG (847) 705-4247

CONTRACT NO. 60K56

GROSS & NET LENGTH OF PROJECT = 7,310 FT. = 1.38 MILES

STATE OF ILLINOIS
DEPARTMENT OF TRANSPORTATION
DIVISION OF HIGHWAYS

SUBMITTED JANUARY 26, 20 11

Diana M. O'Keefe DEPUTY DIRECTOR OF HIGHWAYS, REGION ENGINEER

March 05 20 11
Scott E. Stitt P.E. acting ENGINEER OF DESIGN AND ENVIRONMENT

March 05 20 11
Christine M. Reed DIRECTOR OF HIGHWAYS, CHIEF ENGINEER

**PRINTED BY THE AUTHORITY
OF THE STATE OF ILLINOIS**