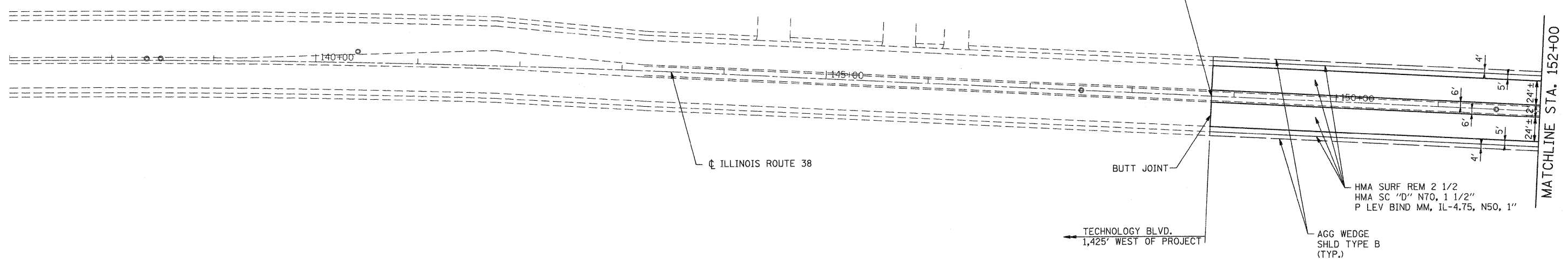
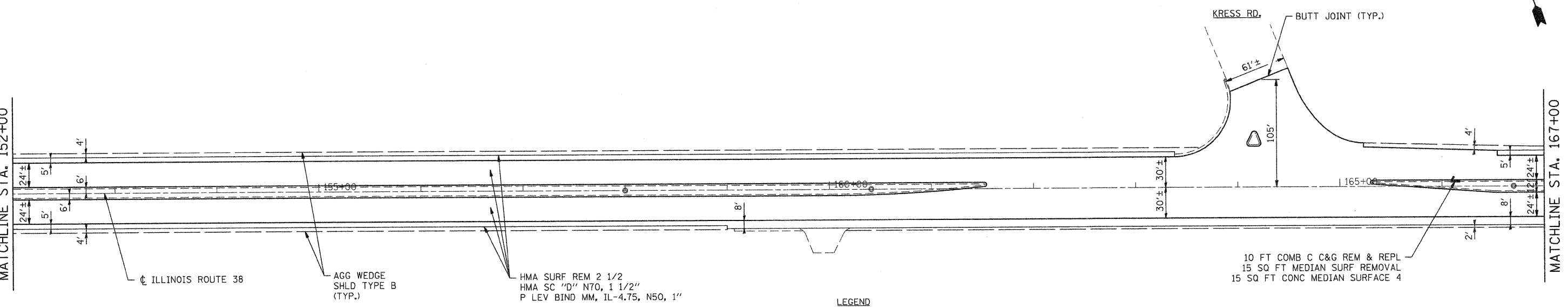




PROJECT BEGINS
STA. 148+78




MATCHLINE STA. 152+00



MATCHLINE STA. 167+00

- LEGEND**
- EXISTING INLET
 - EXISTING CATCH BASIN
 - ⊙ EXISTING MANHOLE
 - E ELECTRIC
 - W WATER
 - CE COM ED (ADJUSTMENTS PERFORMED BY OTHERS)
 - T TELEPHONE (ADJUSTMENTS PERFORMED BY OTHERS)
 - G GAS
 - ⊕ FRAMES AND LIDS TO BE ADJUSTED, SPECIAL
 - ⊔ DRAINAGE STRUCTURES TO BE CLEANED
 - ⊕ FRAMES AND LIDS TO BE ADJUSTED
 - ⊔ DRAINAGE STRUCTURES TO BE RECONSTRUCTED
 - ⊕ TREE REMOVAL



COMPANY NAME: SEC Group, Inc.
 PROJECT CONTACT: J. ROITBURD
 CLIENT: ILLINOIS DEPARTMENT OF TRANSPORTATION
 DATE PLOTTED: 3/4/2011 10:56:16 PM
 FILE NAME: 8600936.dwg
 PLOT DRIVER: pdflprt
 PEN TABLE: standard-trans.tbl

SEC Group, Inc.
 An IRG Group Company
 420 N. First Street
 Moline, IL 62950-2138
 (815) 395-1779 • (815) 395-1791
 www.secgroup.com

USER NAME = SPerno1	DESIGNED - J. ROITBURD	REVISED -
	DRAWN - R. BEST	REVISED -
PLOT SCALE = 1" = 50'	CHECKED - T. HAMILTON	REVISED -
PLOT DATE = 3/4/2011	DATE - 3/4/11	REVISED -

**STATE OF ILLINOIS
DEPARTMENT OF TRANSPORTATION**

ROADWAY PLAN
ILLINOIS ROUTE 38 (KAUTZ ROAD TO ILLINOIS ROUTE 59)

SCALE: 1" = 50' SHEET NO. 1 OF 6 SHEETS STA. BEGIN TO STA. 167+00

F.A.P. RTE.	SECTION	COUNTY	TOTAL SHEETS	SHEET NO.
347	LY-RS-3	DUPAGE	35	10
CONTRACT NO. 60K82				
FED. ROAD DIST. NO. ILLINOIS FED. AID PROJECT				