

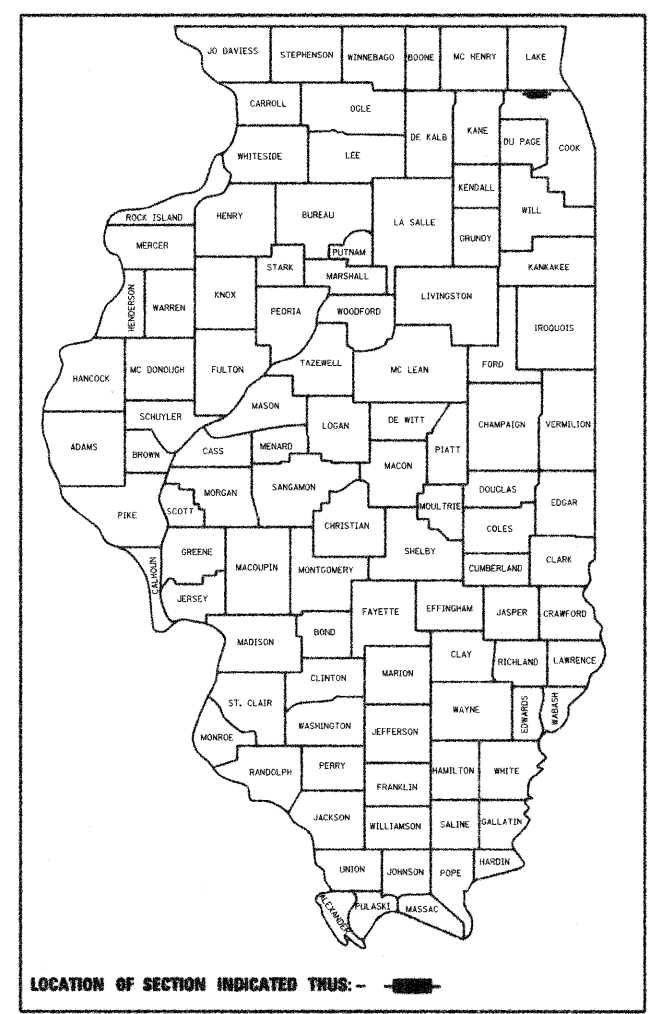
F.A.P. RTE.	SECTION	COUNTY	TOTAL SHEETS	SHEET NO.
343	531-4HBK-BR-1	COOK	25	1
		ILLINOIS	CONTRACT NO. 60L47	

D-91-701-10 *25 + 4 = 29

FOR INDEX OF SHEETS, SEE SHEET NO. 2

STATE OF ILLINOIS
DEPARTMENT OF TRANSPORTATION
DIVISION OF HIGHWAYS

**PROPOSED
HIGHWAY PLANS**
FAP ROUTE 343 – IL ROUTE 68 /53 (DUNDEE RD) (SN 016-0961)
OVER IL ROUTE 53
SECTION 531-4HBK-BR-1
COOK COUNTY
**BRIDGE APPROACH PAVEMENT REPLACEMENT,
BRIDGE JOINT AND DECK REPAIRS**
C-91-701-10

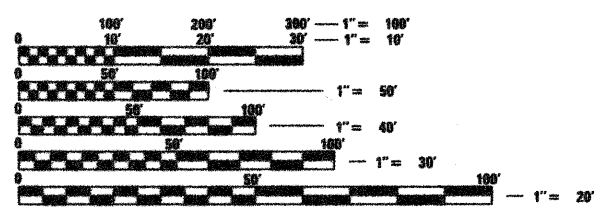


TRAFFIC DATA

IL 68 (DUNDEE RD)
EXISTING ADT : 37,000 (2009)
POSTED SPEED LIMIT 35 MPH

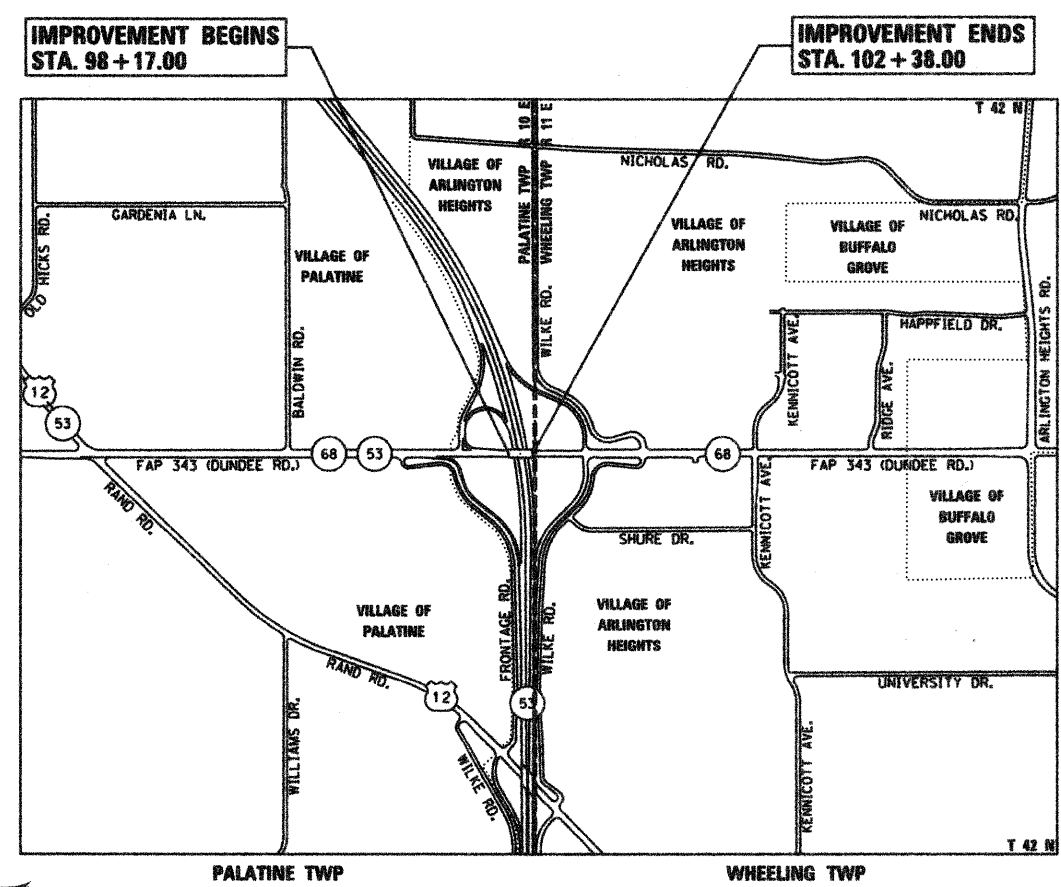
IL 53
EXISTING ADT : 85,300 (2008)
POSTED SPEED LIMIT 55 MPH

IMPROVEMENT IS LOCATED IN THE VILLAGES OF
PALATINE AND ARLINGTON HEIGHTS



FULL SIZE PLANS HAVE BEEN PREPARED USING STANDARD
ENGINEERING SCALES. REDUCED SIZED PLANS WILL NOT
CONFORM TO STANDARD SCALES. IN MAKING MEASUREMENTS
ON REDUCED PLANS, THE ABOVE SCALES MAY BE USED.

J.U.L.I.E.
JOINT UTILITY LOCATION INFORMATION FOR EXCAVATION
1-800-892-8123
OR 811



PROJECT ENGINEER ROBERT BORO
PROJECT MANAGER ISSAM RAYYAN
CONTRACT NO. 60L47



LOCATION MAP
NOT TO SCALE
GROSS LENGTH = 421.00 FT. = 0.080 MILE
NET LENGTH = 421.00 FT. = 0.080 MILE



Thomas M. Hein
THOMAS M. HEIN, P. E.
IL. LIC. NO. 062-053199
EXP 11-30-2011
DATE 2-25-2011

STATE OF ILLINOIS
DEPARTMENT OF TRANSPORTATION
DIVISION OF HIGHWAYS

SUBMITTED FEBRUARY 25, 2011
Diane M. O'Keefe
DEPUTY DIRECTOR OF HIGHWAYS, REGION ENGINEER

March 05 2011
Scott E. Stitt, P.E.
Acting ENGINEER OF DESIGN AND ENVIRONMENT

March 05 2011
Christine M. Reed
DIRECTOR OF HIGHWAYS, CHIEF ENGINEER

PRINTED BY THE AUTHORITY
OF THE STATE OF ILLINOIS