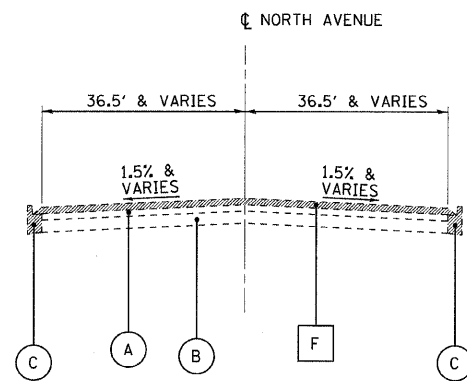
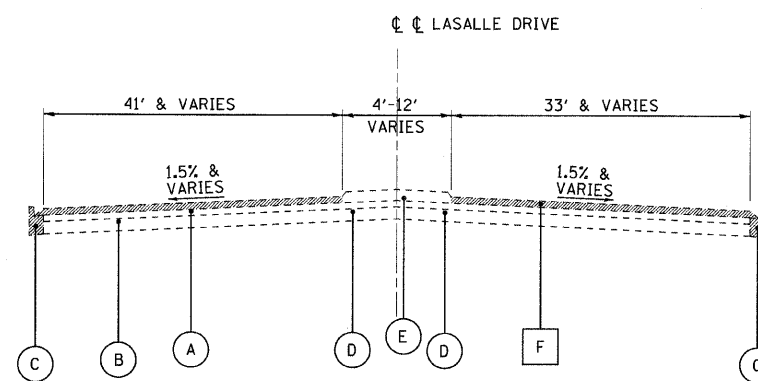


**LEGEND**

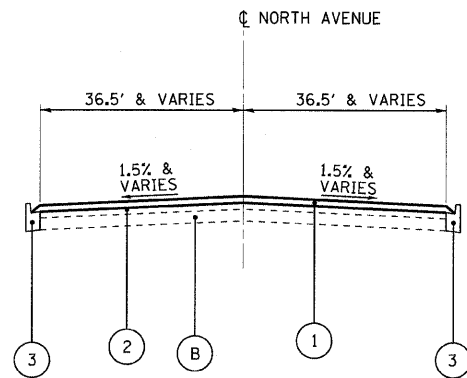
- (A) EXISTING HOT-MIX ASPHALT SURFACE, 4 (±)
- (B) EXISTING PCC BASE, 10" (±)
- (C) EXISTING COMBINATION CONCRETE CURB & GUTTER
- (D) EXISTING COMBINATION CONCRETE CURB & GUTTER (LOCATED AT MEDIANS)
- (E) EXISTING LANDSCAPED BARRIER MEDIAN
- (F) HOT-MIX ASPHALT SURFACE REMOVAL, 2 1/2"
- ① POLYMERIZED HOT-MIX ASPHALT SURFACE COURSE MIX "F", N90-1 3/4"
- ② POLYMERIZED LEVELING BINDER (MACHINE METHOD), IL-4.75, N50, 3/4"
- ③ COMBINATION CONCRETE CURB AND GUTTER REMOVAL AND REPLACEMENT (AS DETERMINED BY THE ENGINEER)
- ▨ ITEM TO BE REMOVED



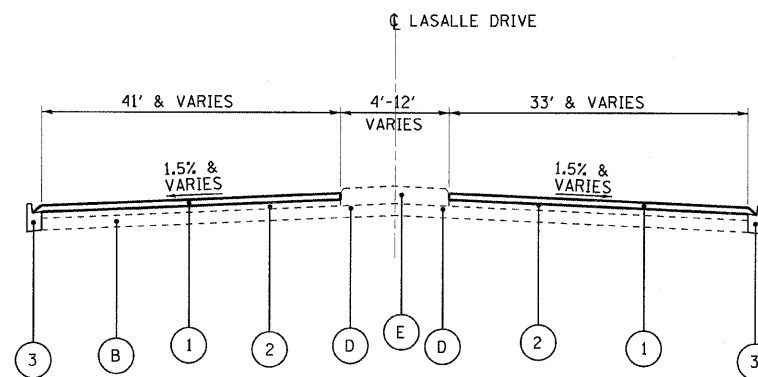
**EXISTING TYPICAL SECTION  
NORTH AVENUE  
STA 220+16 TO STA 222+14**



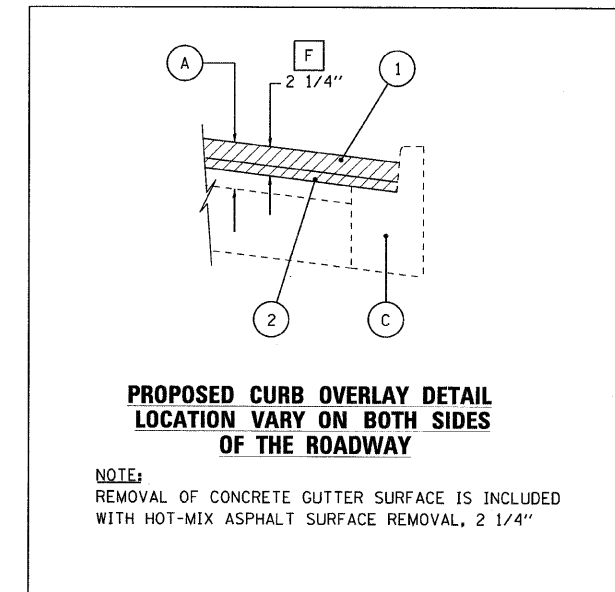
**EXISTING TYPICAL SECTION  
LASALLE DRIVE  
STA 223+92 TO STA 229+96**



**PROPOSED TYPICAL SECTION  
NORTH AVENUE  
STA 220+16 TO STA 222+14**



**PROPOSED TYPICAL SECTION  
LASALLE DRIVE  
STA 223+92 TO STA 229+96**



COPYRIGHT © 2011 BY BAXTER & WOODMAN, INC. ...  
 LICENSE NO. 184-001257 EXPIRES 4/30/2011  
 3/23/2011 11:57:05 AM  
 I:\Mokenc\ALDOT\100153-WO13-TYPSEC02.DWG



DESIGNED - CAC	REVISED - PER IDOT 2-3-11
DRAWN - BCD	REVISED - PER IDOT 2-18-11
CHECKED - RWL	REVISED -
DATE - 12-17-10	FILE - 100153-wo13-typsec02.shx

**STATE OF ILLINOIS  
DEPARTMENT OF TRANSPORTATION**

**NORTH AVENUE  
MILWAUKEE AVENUE TO CLARK STREET  
TYPICAL SECTIONS**

SCALE: NONE

STA. TO STA.

F.A.P. RTE. 307	SECTION 2010-140-RS	COUNTY COOK	TOTAL SHEETS 29	SHEET NO. 5
FED. ROAD DIST. NO. 1 ILLINOIS			FED. AID PROJECT	
CONTRACT NO. 60N19				