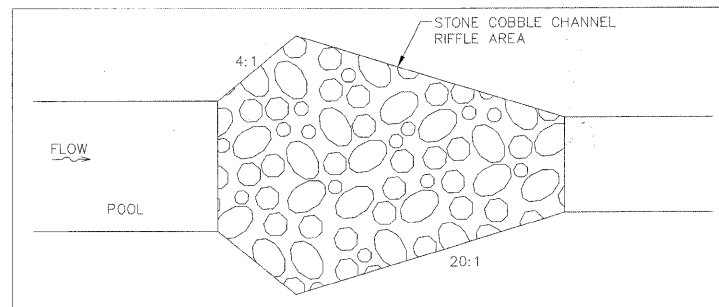


NOTES:

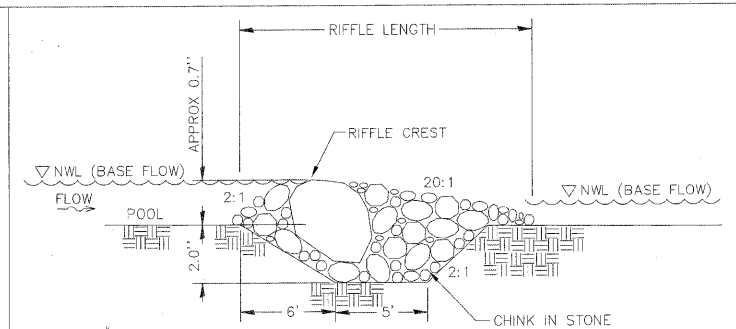
1. USE BLACK LETTERING ON ORANGE BACKGROUND.
2. ERECT SIGNS IN ADVANCE OF THE LOCATION FOR THE "ROAD CONSTRUCTION AHEAD" SIGN AT LOCATIONS AS DIRECTED BY THE ENGINEER.
3. ERECT SIGN ① WITH INSTALLED PANEL ② ONE WEEK PRIOR TO THE START OF CONSTRUCTION.
4. REMOVE PANEL ② SOON AFTER THE START OF CONSTRUCTION.
5. SEE SPECIAL PROVISION FOR "TEMPORARY INFORMATION SIGNING" FOR ADDITIONAL INFORMATION.
6. ONE SIGN ASSEMBLY EQUALS 25.70 SQ. FT. (2.3 SQ. M.)
7. SHALL BE PAID FOR AS TEMPORARY INFORMATION SIGNING.

ALL DIMENSIONS ARE IN INCHES (MILLIMETERS) UNLESS OTHERWISE SHOWN.

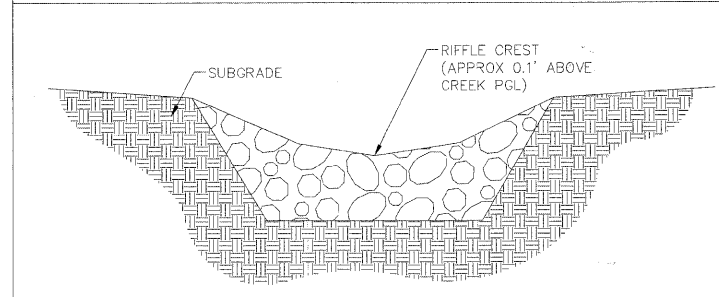
STATE OF ILLINOIS DEPARTMENT OF TRANSPORTATION	ARTERIAL ROAD INFORMATION SIGN		F.A.S. RTE.	SECTION	COUNTY	TOTAL SHEETS	SHEET NO.
	SCALE: NONE	SHEET NO. 1 OF 1 SHEETS	STA.	TC-22		CONTRACT NO.	



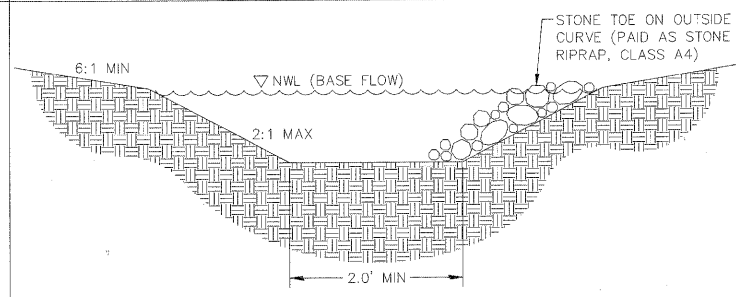
RIFFLE STRUCTURE PLAN VIEW
N.T.S.



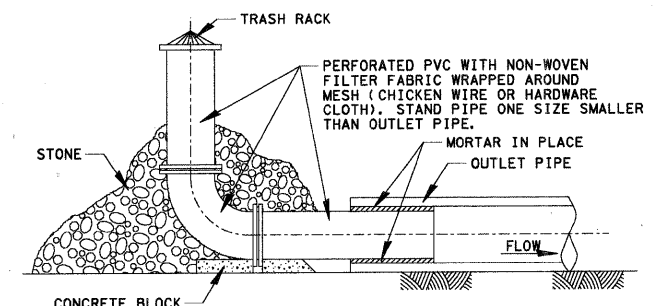
RIFFLE STRUCTURE PROFILE
N.T.S.



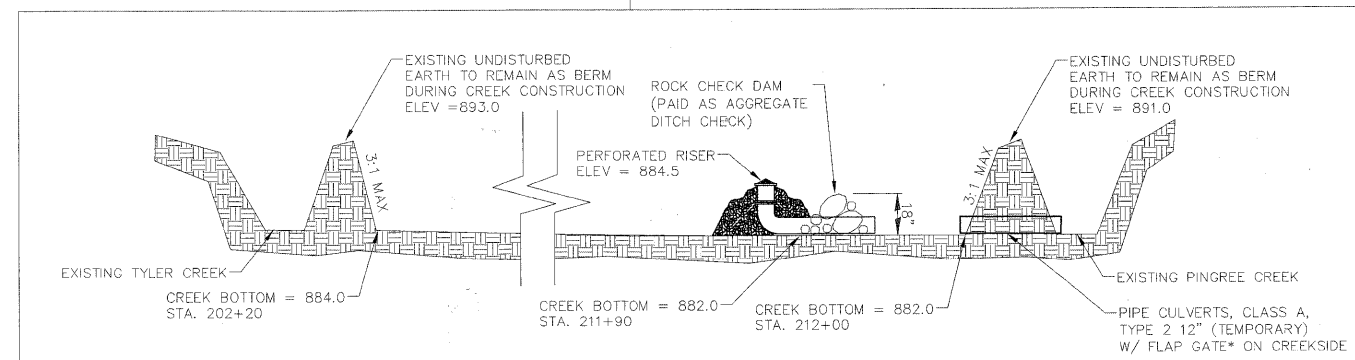
RIFFLE STRUCTURE CROSS-SECTION
N.T.S.



POOL CROSS-SECTION W/ARMORING
N.T.S.



PERFORATED RISER DETAIL
N.T.S.



CREEK SECTION W/AGGREGATE DITCH CHECK AND PERFORATED RISER
N.T.S.

*COST OF FLAP GATE INCLUDED IN THE PIPE CULVERTS, CLASS A, TYPE 2 12" (TEMPORARY) PAY ITEM

CHRISTOPHER B. BURKE ENGINEERING, LTD.
9575 W. Higgins Road, Suite 800
Rosemont, Illinois 60018
(847) 923-0500



FILE NAME = N:\kane\county\04198\Civil\2\DET04198-2-01.SHT	USER NAME = BLUKE	DESIGNED - BLL	REVISED -
PLOT SCALE = 1"	DATE = 02/07/2011	DRAWN - PMM	REVISED -
PLOT DATE = 2/7/2011		CHECKED - JGS	REVISED -
		DATE - 02/07/2011	REVISED -

STATE OF ILLINOIS
DEPARTMENT OF TRANSPORTATION

FAS 0130 - BIG TIMBER ROAD CONSTRUCTION DETAILS			
SCALE: N.T.S.	SHEET NO.	OF SHEETS	STA. TO STA.

F.A.S. RTE.	SECTION	COUNTY	TOTAL SHEETS	SHEET NO.
0130	01-00266-00-BR	KANE	70	59
CONTRACT NO. 63196				