




LEGEND

-  TOPSOIL FURNISH AND PLACE, 4" SODDING, SALT TOLERANT
-  INLET FILTERS
-  PERIMETER EROSION BARRIER

(7) HOMESTEAD ELM 2 1/2" ULMUS CARPINIFOLIA "HOMESTEAD" (TYP.)

FILE NAME = ...D163355-sht-erosion5.dgn	USER NAME = gellwenger	DESIGNED - LP	REVISED -	STATE OF ILLINOIS DEPARTMENT OF TRANSPORTATION	IRVING PARK ROAD BIKE PATH EROSION CONTROL, PAVEMENT MARKING AND LANDSCAPING PLAN			F.A. RTE.	SECTION	COUNTY	TOTAL SHEETS	SHEET NO.
	PLOT SCALE = 20.00' / IN.	DRAWN - LP	REVISED -					07-00091-00-BT	COOK	70	43	
	PLOT DATE = 10/26/2010	CHECKED - JP	REVISED -					CONTRACT NO. 63355				
	DATE - 10/26/2010	REVISED -		SCALE: 1" = 20'	SHEET NO. 43 OF 70 SHEETS	STA. 345+50 TO STA. 351+50	FED. ROAD DIST. NO. 1 ILLINOIS FED. AID PROJECT					