



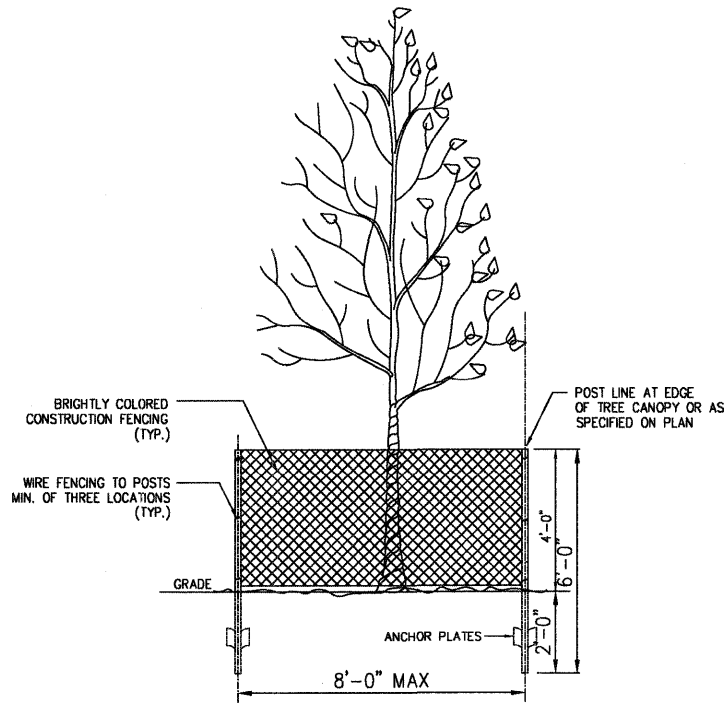


LEGEND

-  TOPSOIL FURNISH AND PLACE, 4" SODDING, SALT TOLERANT
-  INLET FILTERS
-  PERIMETER EROSION BARRIER
-  TREE TRUNK PROTECTION



TREE PROTECTION FENCING DETAIL
NOT TO SCALE

TREE PRESERVATION NOTES:

1. PRIOR TO ANY CONSTRUCTION OR ANY TREE REMOVALS, THE CONTRACTOR SHALL ERECT A TREE PROTECTION FENCE AROUND ALL TREES TO BE PRESERVED. THE LOCATION AND DESIGN OF THE FENCE SHALL BE AS SHOWN ON THE DRAWING AND DETAILS. ALL TREE PROTECTION FENCING SHALL BE INSTALLED AND APPROVED BY THE VILLAGE PRIOR TO CONSTRUCTION.
2. WITHIN THE TREE PROTECTION FENCING, THERE SHALL BE NO EQUIPMENT OR MATERIAL STORAGE, VEHICLE ACCESS OR CONSTRUCTION EQUIPMENT ACCESS.
3. WITHIN THE TREE PROTECTION FENCING, THERE SHALL ALSO BE NO EXCAVATION, TRENCHING, CHEMICAL OR WATER DUMPING. ALL UTILITY LINES OR IRRIGATION LINES SHALL BE ROUTED AROUND THE TREE PROTECTION FENCING.
4. OUTDOOR TOILET FACILITIES SHALL NOT BE LOCATED WITHIN TWENTY FEET (20') OF ANY TREE PROTECTION FENCING.
5. THE TREE PROTECTION FENCING IS TO REMAIN IN PLACE UNTIL THE SURROUNDING AREAS AREA FINISH GRADED AND READY FOR SOD, SEED OR PLANTING.

FILE NAME = ...NDI63355-sht-erosion_Hdgn	USER NAME = gellwanger	DESIGNED - LP	REVISED -	STATE OF ILLINOIS DEPARTMENT OF TRANSPORTATION	HIGGINS ROAD BIKE PATH EROSION CONTROL, PAVEMENT MARKING AND LANDSCAPING PLAN			F.A. RTE.	SECTION	COUNTY	TOTAL SHEETS	SHEET NO.
	PLOT SCALE = 28,0000' / IN.	DRAWN - LP	REVISED -		SCALE: 1" = 20'	SHEET NO. 44 OF 70 SHEETS	STA. 137+75.00 TO STA. 143+01.61	07-00091-00-BT	COOK	70	44	
	PLOT DATE = 10/26/2010	CHECKED - JP	REVISED -					CONTRACT NO. 63355				
		DATE - 10/26/2010	REVISED -					FED. ROAD DIST. NO. 1 ILLINOIS FED. AID PROJECT				