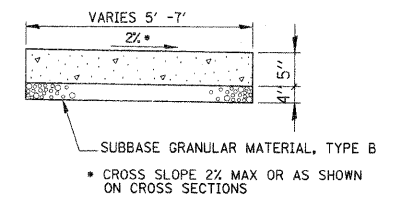


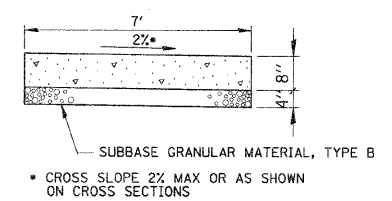
NOTE:
HEIGHT FROM FINISHED GRADE TO WATER MAIN ELEVATION VARIES

FIRE HYDRANT
N.T.S.



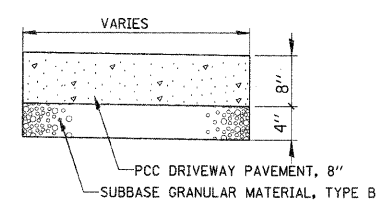
- NOTES:
1. ALL REQUIRED EARTH EXCAVATION TO CONSTRUCT P.C.C. SIDEWALK SHALL BE INCIDENTAL TO THE P.C.C. SIDEWALK 5 INCH, SPECIAL.
 2. WHEN FORMS ARE REMOVED FROM THE SIDEWALK EITHER THE SIDEWALK SHALL BE BARRICADED OR BACKFILLED WITHIN 24 HOURS.

P.C.C. SIDEWALK, 5 INCH SPECIAL
DETAIL



- NOTES:
1. ALL REQUIRED EARTH EXCAVATION TO CONSTRUCT P.C.C. SIDEWALK SHALL BE INCIDENTAL TO THE P.C.C. SIDEWALK 8 INCH, SPECIAL.
 2. WHEN FORMS ARE REMOVED FROM THE SIDEWALK EITHER THE SIDEWALK SHALL BE BARRICADED OR BACKFILLED WITHIN 24 HOURS.

P.C.C. SIDEWALK, 8 INCH SPECIAL
DETAIL



DRIVEWAY PAVEMENT REPLACEMENT
DETAIL

HOT-MIX ASPHALT MIXTURE REQUIREMENTS	
ITEM	VOIDS
HOT-MIX ASPHALT SURFACE COURSE, 1-1/2" MIX "D", N50 (IL-9.5 MM)	4% @ 50 GYR

THE UNIT WEIGHT USED TO CALCULATE ALL HMA SURFACE MIXTURE QUANTITIES IS 112 LBS/SY/IN.
THE "AC TYPE" FOR POLYMERIZED HMA MIXES SHALL BE "SBS/SBR PG 70-22" AND FOR NON-POLYMERIZED HMA THE "AC TYPE" SHALL BE "PG 64-22" UNLESS MODIFIED BY DISTRICT ONE SPECIAL PROVISIONS.
FOR "PERCENT RAP" SEE DISTRICT ONE SPECIAL PROVISIONS.

FILE NAME = N:\palospar-k\100055\Civil\DET1.100055.DGN	USER NAME = CMCCOLLO	DESIGNED - CJM	REVISED -	STATE OF ILLINOIS DEPARTMENT OF TRANSPORTATION	GENERAL DETAILS VILLAGE OF PALOS PARK	F.A.U. RTE. 2756	SECTION 09-00029-00-SW	COUNTY COOK	TOTAL SHEETS 14	SHEET NO. 9		
PLOT SCALE = 1"	CHECKED - KRC/DV	REVISIONS	SCALE: N.T.S.			SHEET NO. OF SHEETS	STA. TO STA.	ILLINOIS FED. AID PROJECT				
PLOT DATE = 2/17/2011	DATE - 10/20/10	REVISED -										
CONTRACT NO. 63548												