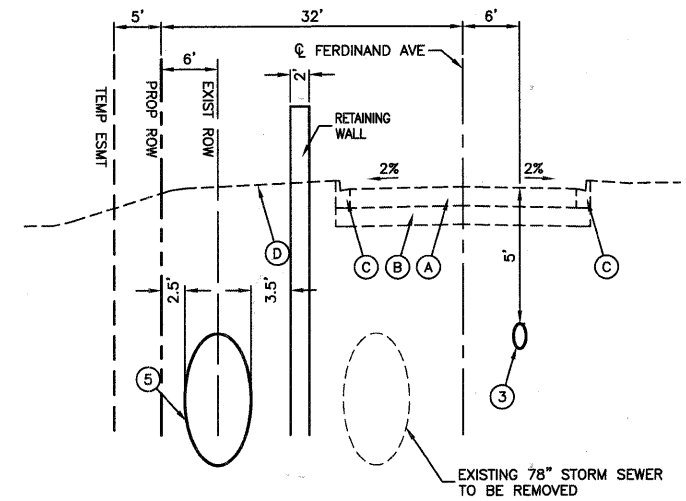
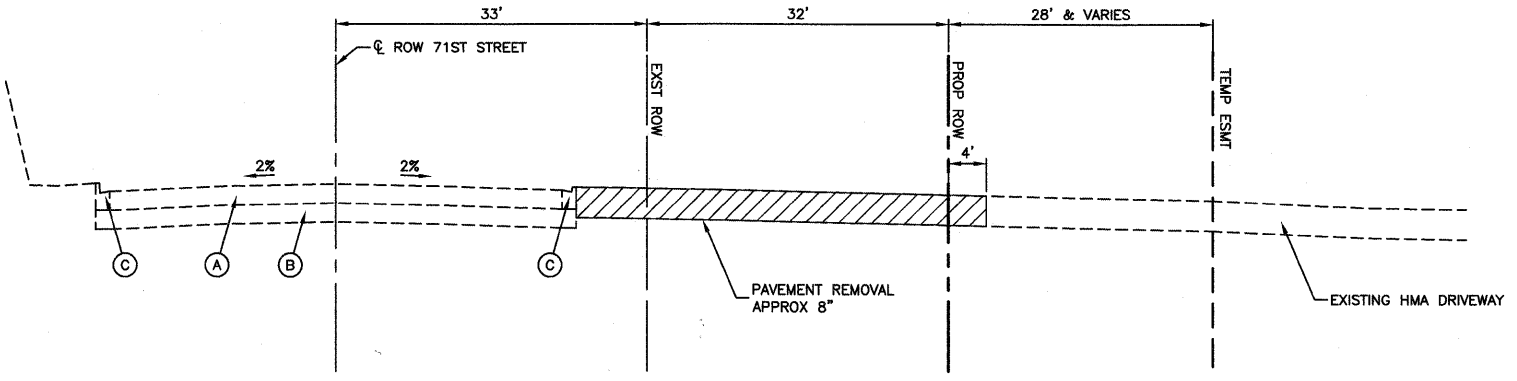


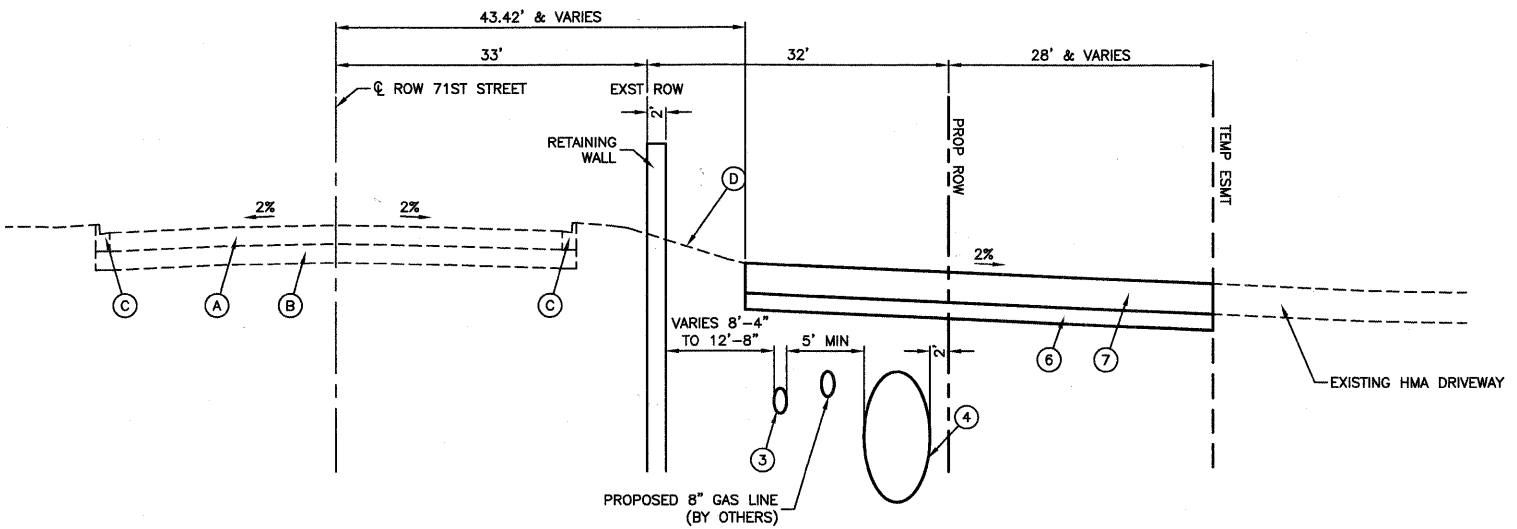
PROPOSED TYPICAL SECTION
 71ST STREET AT CSX / IHB RAILROAD CROSSING (LOOKING EAST)
 STA 23+06.6 TO STA 23+72.6



PROPOSED TYPICAL SECTION
 FERDINAND AVENUE
 LOOKING NORTH
 STA 57+39 TO STA 59+50



EXISTING TYPICAL SECTION
 71ST STREET
 STA 16+00 TO 25+25



PROPOSED TYPICAL SECTION
 71ST STREET
 STA 16+00 TO 23+06.6
 AND
 STA 23+72.6 TO 29+50

LEGEND

- (A) EXISTING PAVEMENT (±10" CONCRETE - 71ST STREET ; HMA FERDINAND)
- (B) GRAVEL OR CRUSHED STONE BASE
- (C) COMBINATION CURB & GUTTER
- (D) EXISTING GROUND LINE
- (1) PROPOSED STORM SEWER, JACKED IN PLACE, 84"
- (2) PROPOSED 30" STEEL SLEEVES - AUGURED AND DUCTILE IRON PIPE CLASS 52, 16"
- (3) PROPOSED DUCTILE IRON PIPE CLASS 52 WITH POLYETHYLENE ENCASEMENT WITH OR WITHOUT NITRILE GASKET
- (4) PROPOSED STORM SEWER, CLASS A, TYPE 2, 84"
- (5) PROPOSED STORM SEWER, CLASS A, TYPE 2, 78"
- (6) PROPOSED SUB-BASE GRANULAR MATERIAL, TYPE B, 4"
- (7) PROPOSED HOT-MIX ASPHALT PAVEMENT (FULL DEPTH), 12"

FILE NAME = 09353-TYPX-01 - P01	USER NAME =	DESIGNED - PKB	REVISED - REL - 01-14-11	STATE OF ILLINOIS DEPARTMENT OF TRANSPORTATION	71ST STREET			F.A.U. RTE.	SECTION	COUNTY	TOTAL SHEETS	SHEET NO.	
	PLOT SCALE =	CHECKED - PKB	REVISED -		TYPICAL SECTIONS			1537	06-00050-00-GS	COOK	209	10	
	PLOT DATE = 12/23/10	DRAWN - RJW	REVISED -		SCALE: NONE	SHEET NO. 10	OF 209 SHEETS	STA.	TO STA.	CONTRACT NO. 63556			
		CHECKED - AG	REVISED -		FED. ROAD DIST. NO. 1 ILLINOIS FED. AID PROJECT CRE-9003(709)								