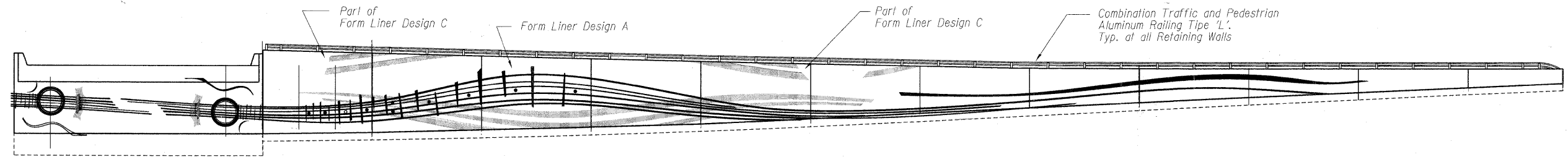


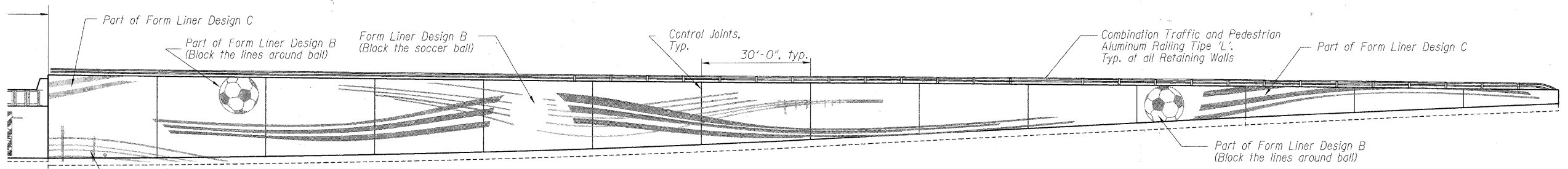
ELEVATION 'A'
Retaining Wall - Structure No. 016-7722

ELEVATION 'B'
North Abutment Wall - Structure No. 016-7721

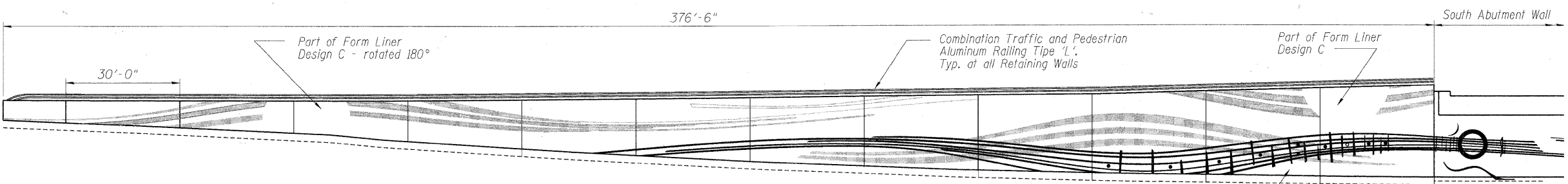


ELEVATION 'C'
South Abutment Wall - Structure No. 016-7721

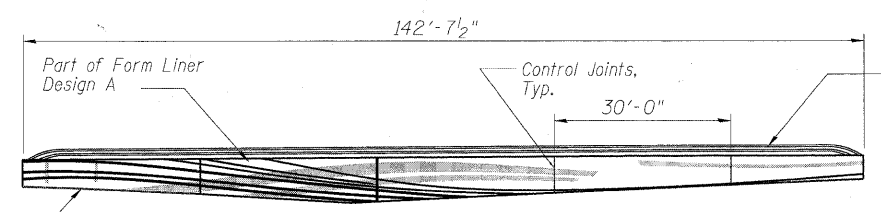
ELEVATION 'D'
Retaining Wall - Structure No. 016-7723



ELEVATION 'E'
Retaining Wall - Structure No. 016-7724



ELEVATION 'F'
Retaining Wall - Structure No. 016-7725



ELEVATION 'G'
Retaining Wall - Structure No. 016-7726

NOTE:
All dimensions are measured along front face of wall.

FILE NAME = P:\60156877\002 CAD\001 Drawings\Sheets\Architectural\A.157_RetWall-Elevations.dgn



USER NAME = ristovskem	DESIGNED - MR	REVISED -
PLOT SCALE = 01.0000 '1' / in.	DRAWN - MR	REVISED -
PLOT DATE = 3/16/2011	CHECKED - DV	REVISED -
	DATE - 10/11/2010	REVISED -

STATE OF ILLINOIS
DEPARTMENT OF TRANSPORTATION

FORM LINERS
RETAINING AND ABUTMENT WALLS - ELEVATIONS
SCALE: 1/16" = 1'-0" SHEET NO. 2 OF 8 SHEETS

F.A.U. RTE.	SECTION	COUNTY	TOTAL SHEETS	SHEET NO.
1537	06-00050-00-GS	COOK	209	157
CONTRACT NO. 63556				
ILLINOIS FED. AID PROJECT				