




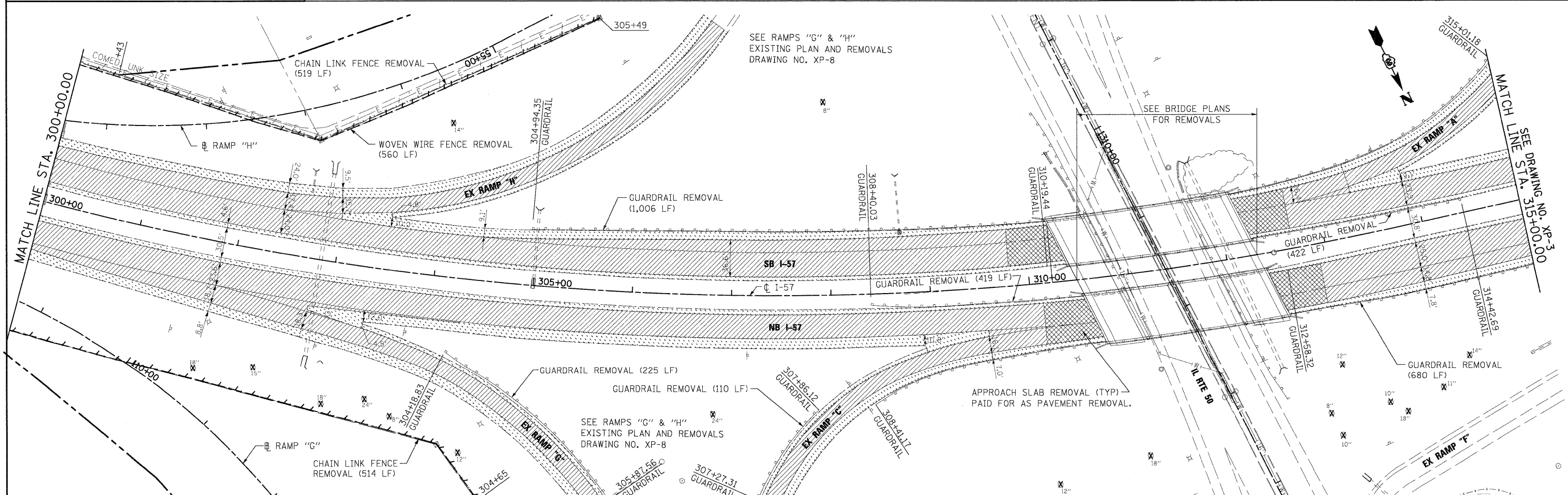
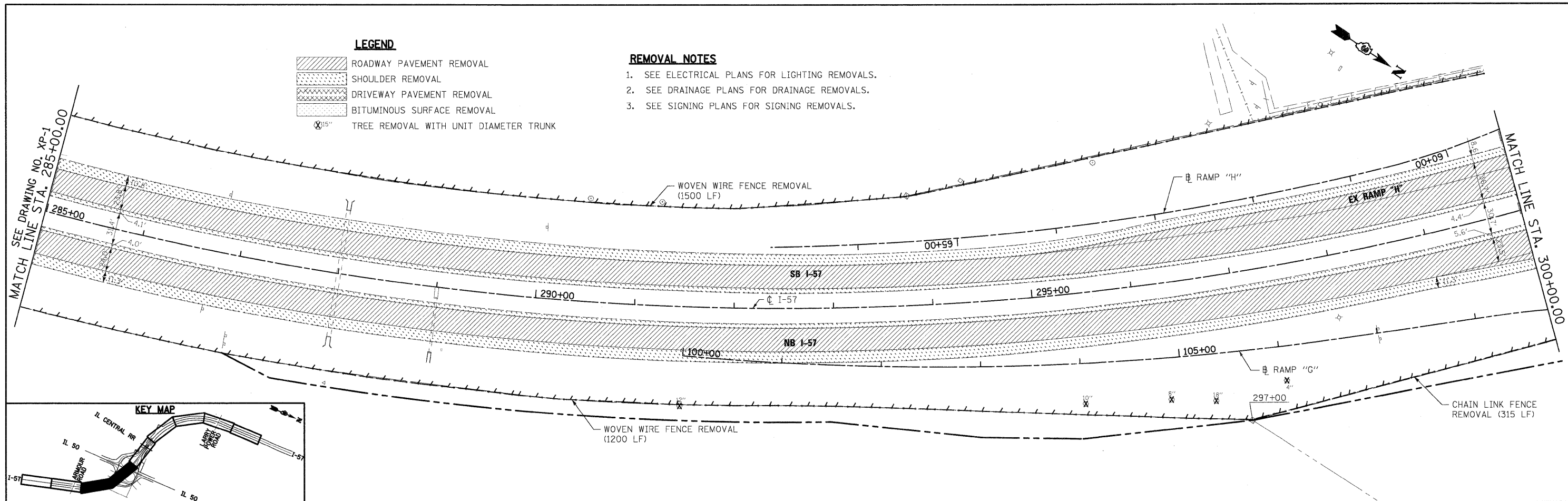


LEGEND

-  ROADWAY PAVEMENT REMOVAL
-  SHOULDER REMOVAL
-  DRIVEWAY PAVEMENT REMOVAL
-  BITUMINOUS SURFACE REMOVAL
-  TREE REMOVAL WITH UNIT DIAMETER TRUNK

REMOVAL NOTES

1. SEE ELECTRICAL PLANS FOR LIGHTING REMOVALS.
2. SEE DRAINAGE PLANS FOR DRAINAGE REMOVALS.
3. SEE SIGNING PLANS FOR SIGNING REMOVALS.



FILE NAME = I:\0gn\sheets\xp02.dgn	USER NAME = EricG	DESIGNED - JTF	REVISED -	STATE OF ILLINOIS DEPARTMENT OF TRANSPORTATION	EXISTING PLAN AND REMOVALS I-57			F.A.I. RTE. 57	SECTION (46-2) I, HBR, VBR	COUNTY KANKAKEE	TOTAL SHEETS 558	SHEET NO. 44
	PLOT SCALE = 1:50	DRAWN - JTF	REVISED -		SCALE:	SHEET NO.	OF	SHEETS	STA.	TO STA.	FED. ROAD DIST. NO. 3	ILLINOIS FED. AID PROJECT
	PLOT DATE = 12/22/2010	CHECKED - EJG	REVISED -									CONTRACT NO. 66409
		DATE - 12/17/10	REVISED -									