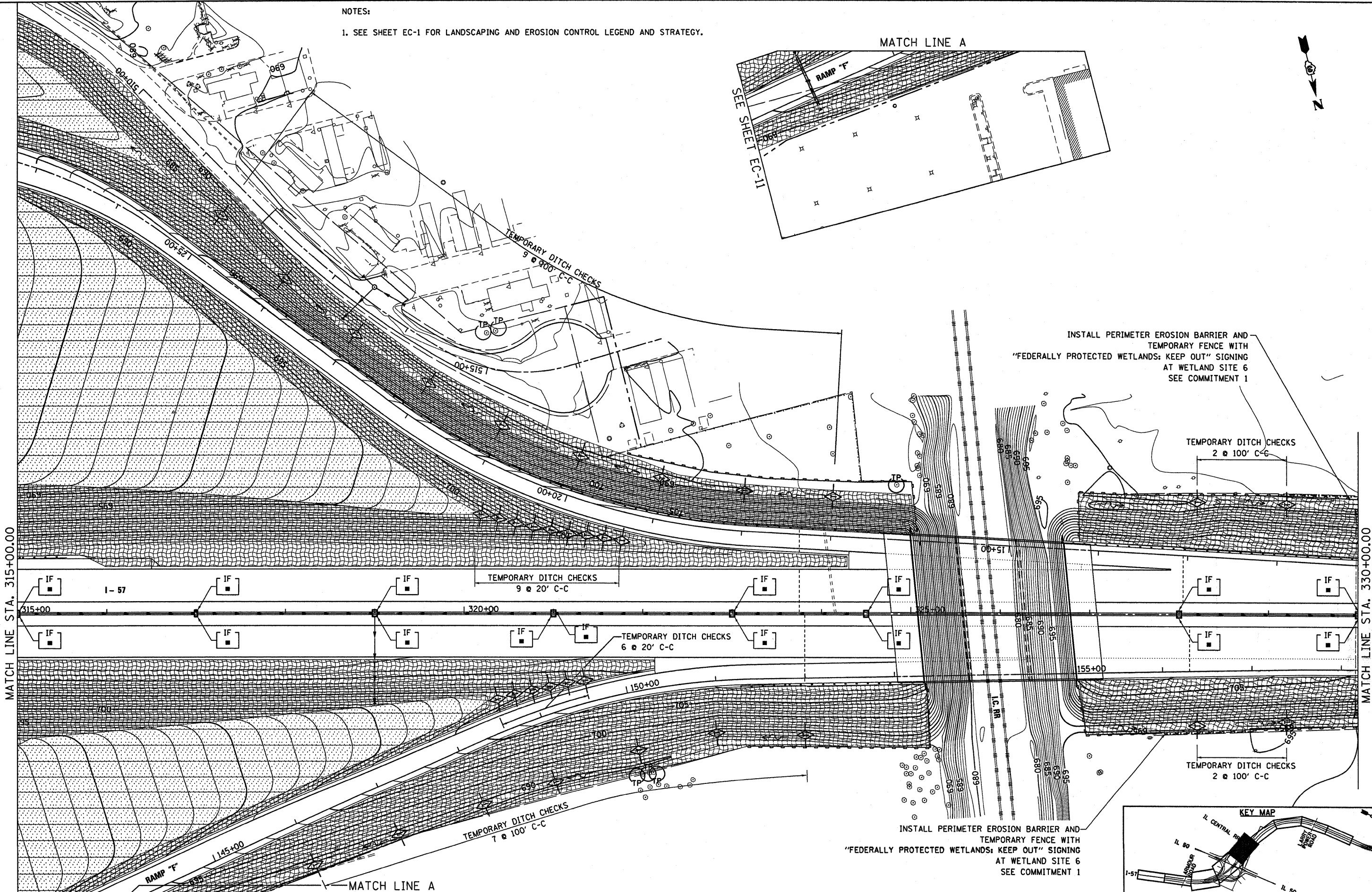
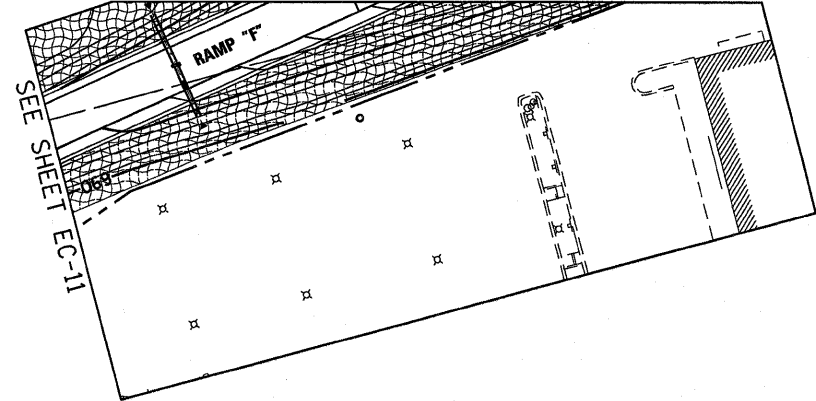


NOTES:

1. SEE SHEET EC-1 FOR LANDSCAPING AND EROSION CONTROL LEGEND AND STRATEGY.

MATCH LINE A



INSTALL PERIMETER EROSION BARRIER AND TEMPORARY FENCE WITH "FEDERALLY PROTECTED WETLANDS: KEEP OUT" SIGNING AT WETLAND SITE 6 SEE COMMITMENT 1

TEMPORARY DITCH CHECKS 2 @ 100' C-C

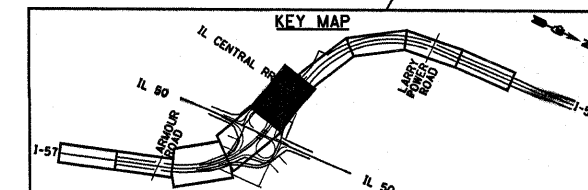
TEMPORARY DITCH CHECKS 9 @ 20' C-C

TEMPORARY DITCH CHECKS 6 @ 20' C-C

TEMPORARY DITCH CHECKS 7 @ 100' C-C

TEMPORARY DITCH CHECKS 2 @ 100' C-C

INSTALL PERIMETER EROSION BARRIER AND TEMPORARY FENCE WITH "FEDERALLY PROTECTED WETLANDS: KEEP OUT" SIGNING AT WETLAND SITE 6 SEE COMMITMENT 1



FILE NAME =	USER NAME = carpenterd	DESIGNED - JWM	REVISED -	STATE OF ILLINOIS DEPARTMENT OF TRANSPORTATION	LANDSCAPING AND EROSION AND SEDIMENT CONTROL PLAN	F.A.I. RTE.	SECTION	COUNTY	TOTAL SHEETS	SHEET NO.	
ca:\pwork\p\dot\carpenterd\j\dms58954\ec05.dgn		DRAWN - JWM	REVISED -			57	(46-2) I, HBR, VBR	KANKAKEE	558	126	
PLOT SCALE = 50,0000 / IN.		CHECKED - EJG	REVISED -			CONTRACT NO. 66409					
PLOT DATE = Jan 25, 2011 - 10:58:54 AM		DATE - 12/17/10	REVISED -			FED. ROAD DIST. NO. DIST. ILLINOIS FED. AID PROJECT					
				SCALE:	SHEET NO. OF SHEETS	STA.	TO STA.				