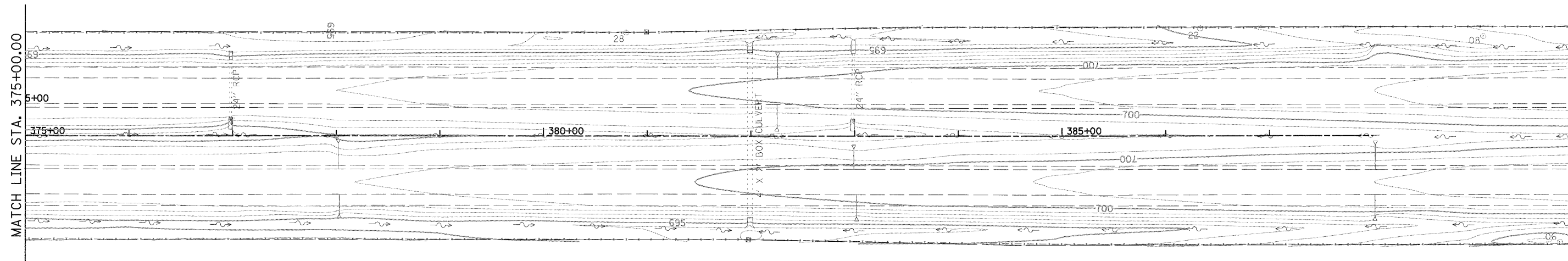


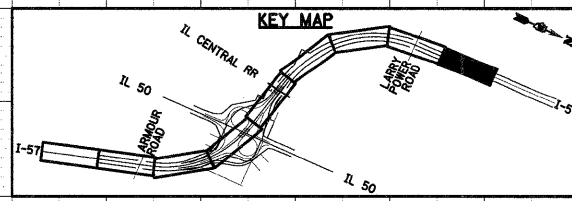
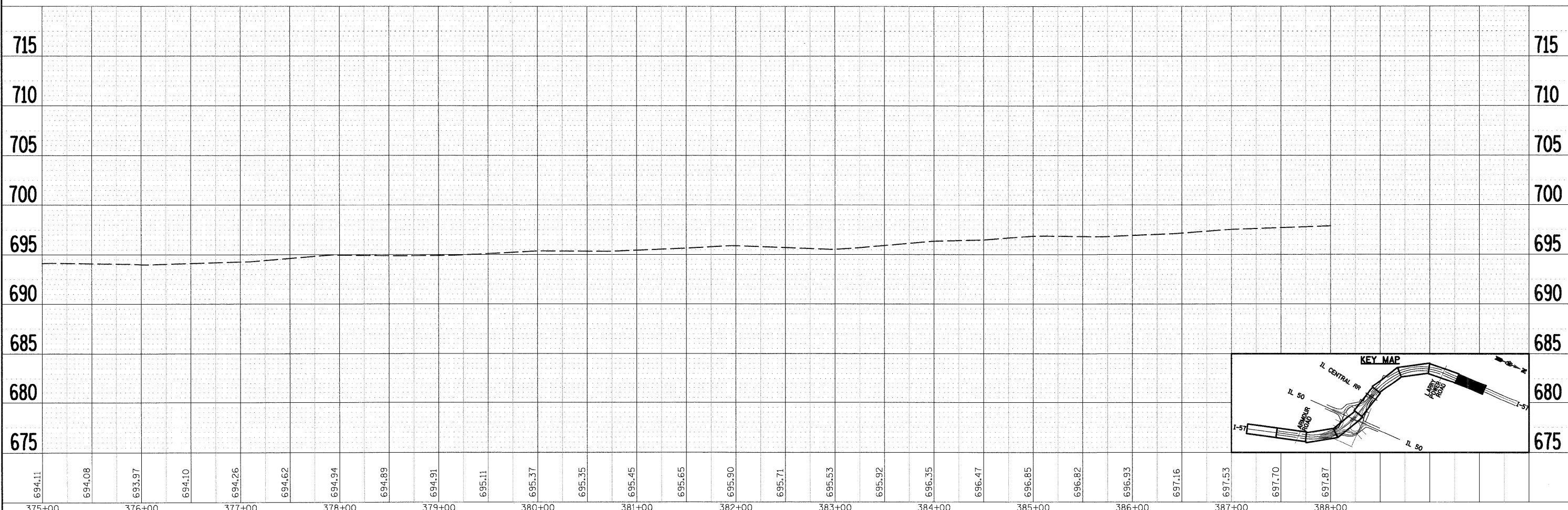


PLAN	REVISIONS	DATE
NO.	BY	
NOTE BOOK	ALIGNED	CHECKED
	DATE	FILE NAME



- NOTES:
- SEE SHEET DU-10 FOR DRAINAGE LEGEND.
 - SEE SHEETS SC-08 THRU SC-11 FOR DRAINAGE SCHEDULES.

PROFILE	REVISIONS	DATE
NO.	BY	
NOTE BOOK	GRADES	CHECKED
	STRUCTURE	NOTATIONS



FILE NAME = I:\Dgn\sheets\du18.dgn	USER NAME = Eriog	DESIGNED - JWM	REVISED -	STATE OF ILLINOIS DEPARTMENT OF TRANSPORTATION	I-57 PROPOSED DRAINAGE PLAN AND PROFILE	F.A.I. RTE. 57	SECTION (46-2) I, HBR, VBR	COUNTY KANKAKEE	TOTAL SHEETS 558	SHEET NO. 150		
	PLOT SCALE = 1:50	DRAWN - JWM	REVISED -			SCALE:	SHEET NO. OF SHEETS	STA. TO STA.	CONTRACT NO. 66409			
	PLOT DATE = 12/22/2010	CHECKED - EJG	REVISED -			FED. ROAD DIST. NO. 3 ILLINOIS FED. AID PROJECT						
		DATE - 12/17/10	REVISED -									