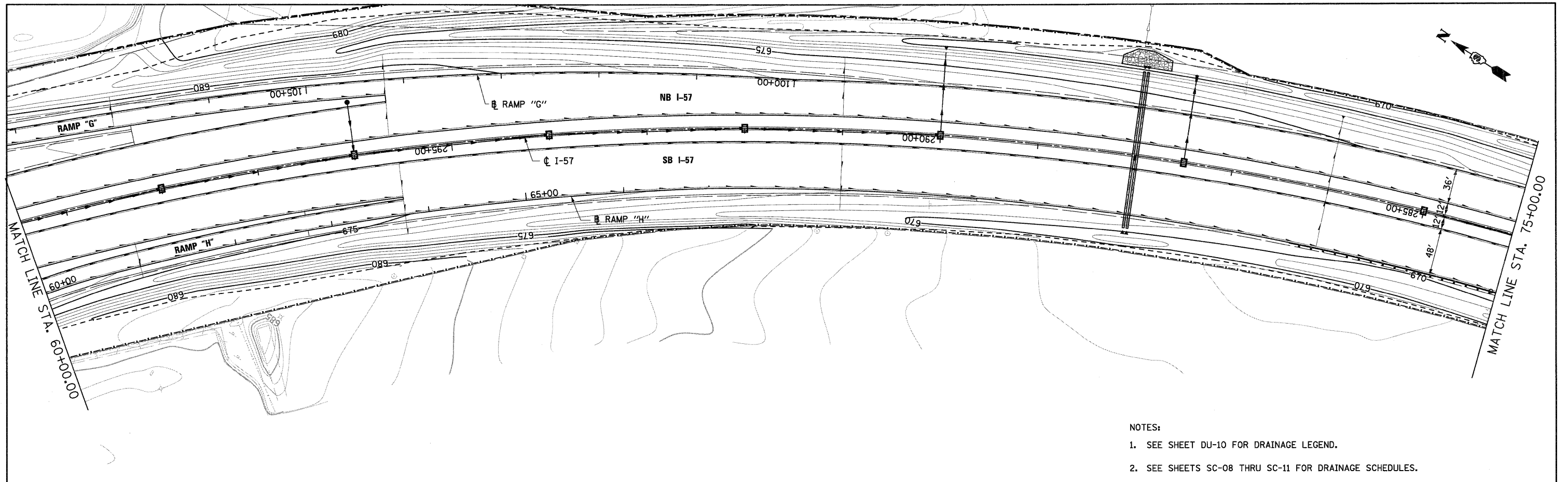


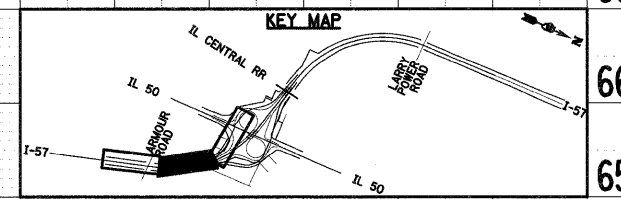
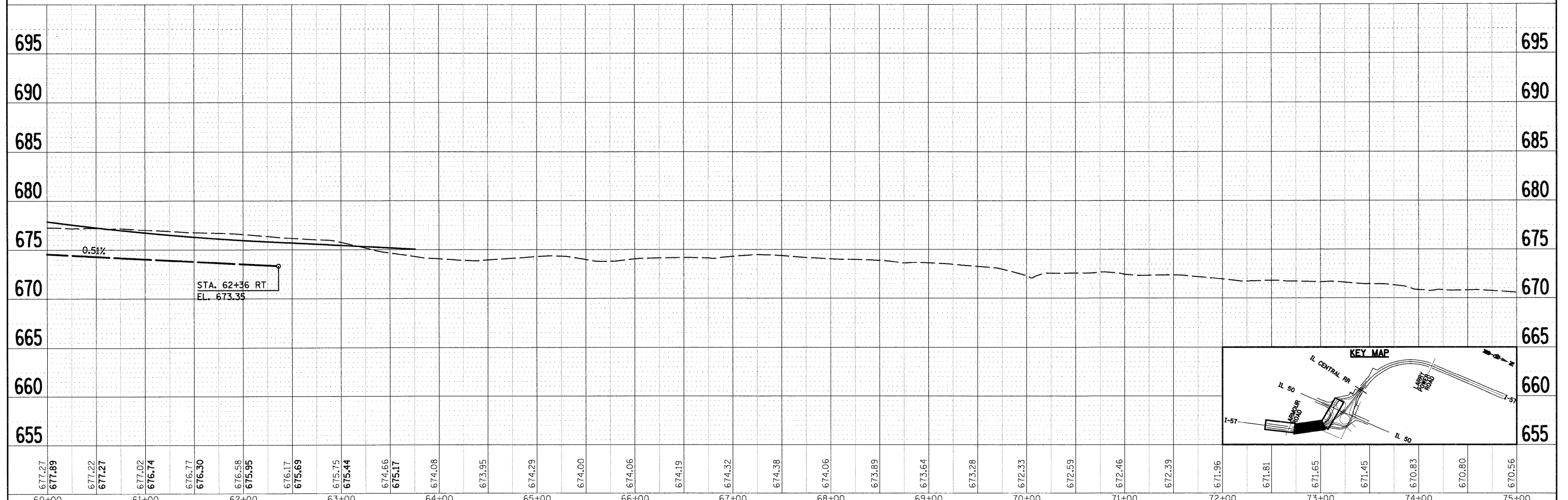
PLAN
 DESIGNED BY: _____
 CHECKED BY: _____
 DATE: _____
 PLOTTED BY: _____
 DATE: _____
 NOTE BOOK NO.: _____
 CADD FILE NAME: _____

PROFILE
 DESIGNED BY: _____
 CHECKED BY: _____
 DATE: _____
 PLOTTED BY: _____
 DATE: _____
 NOTE BOOK NO.: _____
 CADD FILE NAME: _____



NOTES:

1. SEE SHEET DU-10 FOR DRAINAGE LEGEND.
2. SEE SHEETS SC-08 THRU SC-11 FOR DRAINAGE SCHEDULES.



FILE NAME = I:\Dgn\heeta\du29.dgn	USER NAME = Erijg	DESIGNED - JTF	REVISED -	STATE OF ILLINOIS DEPARTMENT OF TRANSPORTATION	RAMP H PROPOSED DRAINAGE PLAN AND PROFILE	F.A.I. RTE. 57	SECTION (46-2) I, HBR, VBR	COUNTY KANKAKEE	TOTAL SHEETS 558	SHEET NO. 161	
PLOT SCALE = 1:50	CHECKED - EJG	REVISED -	SCALE:			SHEET NO. OF SHEETS	STA. TO STA.	CONTRACT NO. 66409		FED. ROAD DIST. NO. 3	ILLINOIS FED. AID PROJECT
PLOT DATE = 12/22/2010	DATE - 12/17/10	REVISED -									