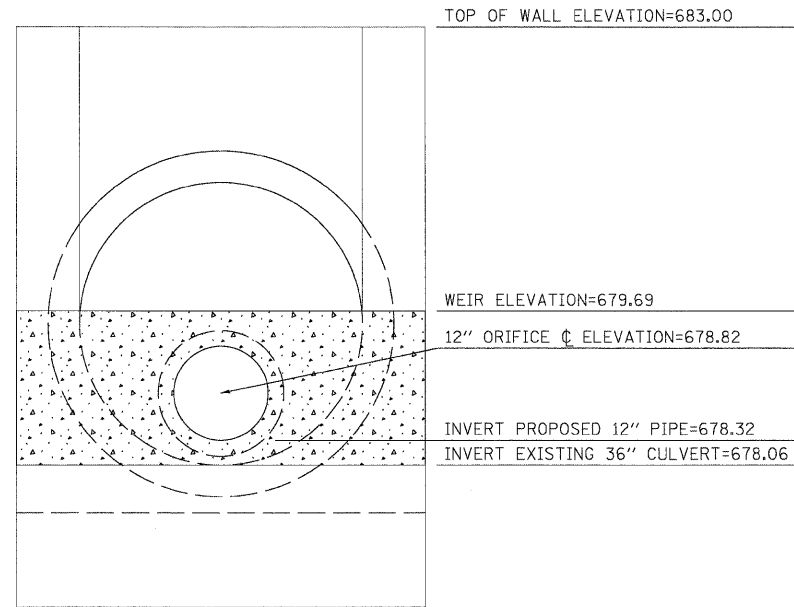
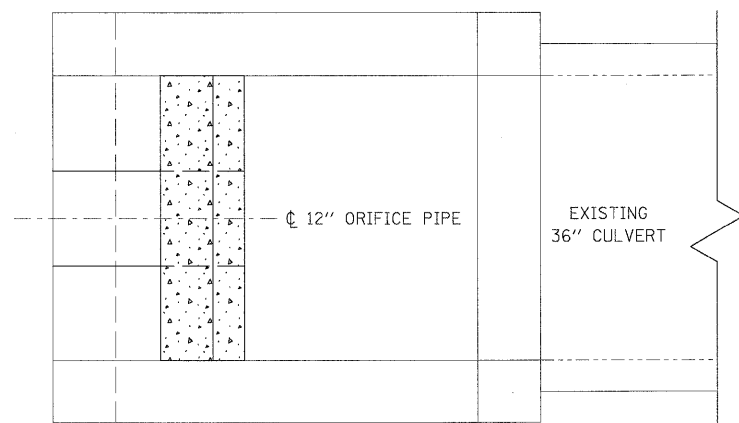


ELEVATION

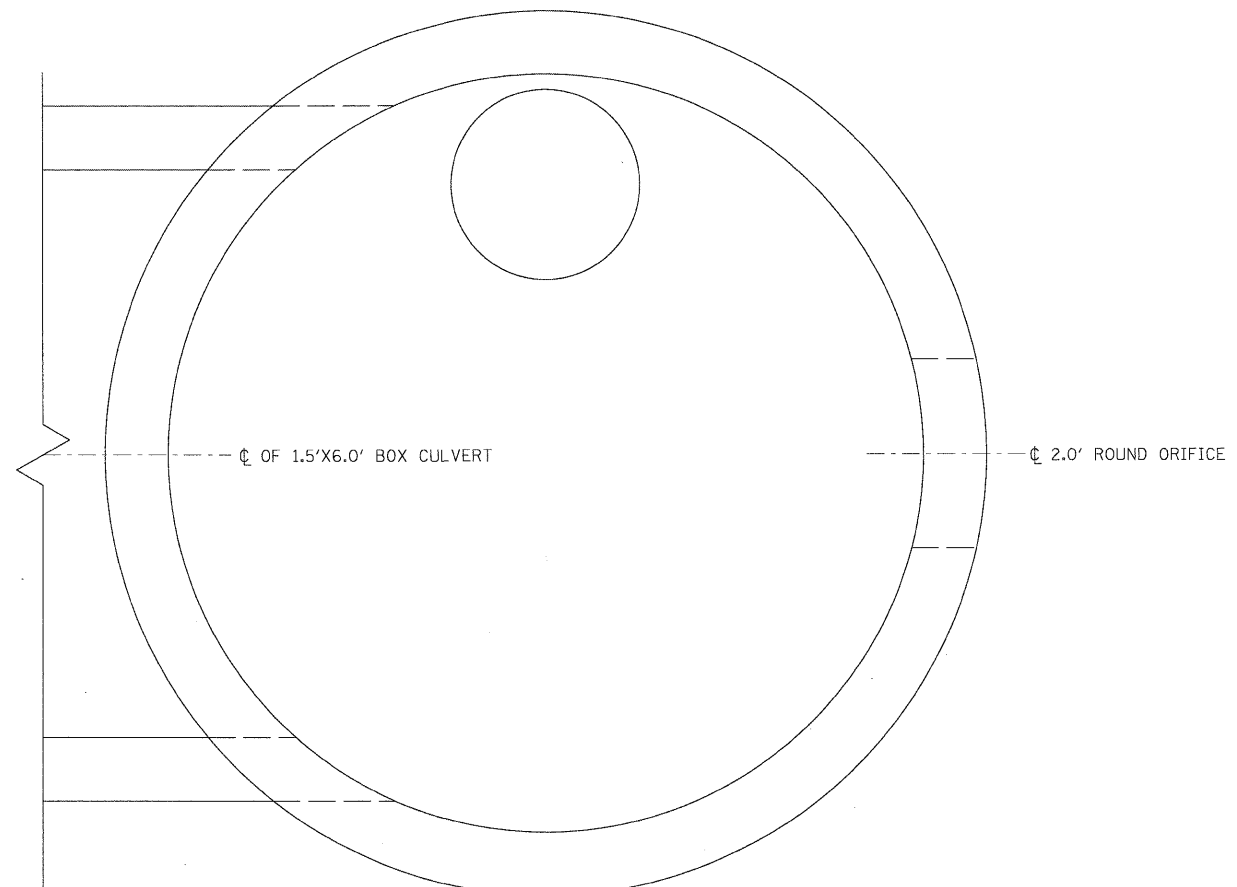


END ELEVATION

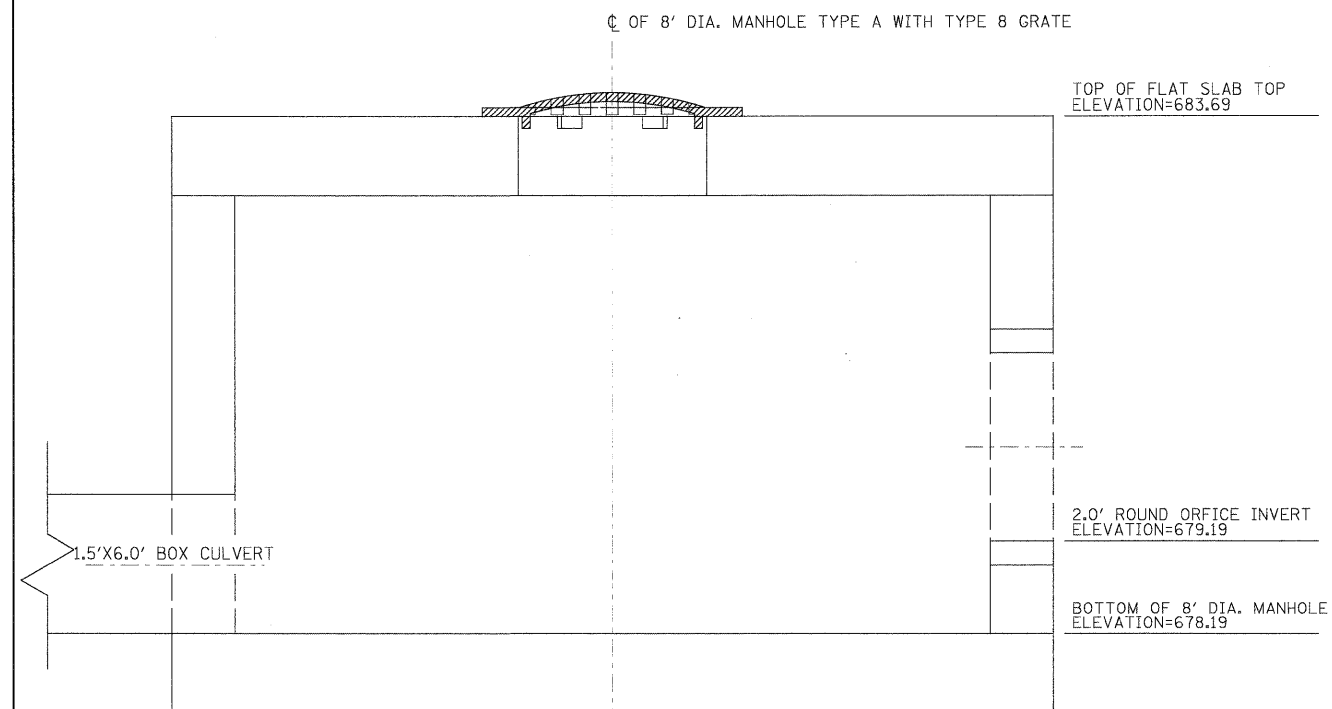


PLAN

DRAINAGE STRUCTURE, NO. 2



PLAN



DRAINAGE STRUCTURE, NO. 1

NOTE:  
SEE STANDARD 602416 "MANHOLE TYPE A 2.4 M (8') DIAMETER FOR MORE DETAILS

FILE NAME =  
I:\dgn\sheeta\du30.dgn

USER NAME = EriEG  
PLOT SCALE = 1:1  
PLOT DATE = 12/22/2010

DESIGNED - JWM  
DRAWN - JWM  
CHECKED - EJG  
DATE - 12/17/10

REVISED -  
REVISED -  
REVISED -  
REVISED -

STATE OF ILLINOIS  
DEPARTMENT OF TRANSPORTATION

DRAINAGE DETAILS

SCALE: SHEET NO. OF SHEETS STA. TO STA.

F.A.I. RTE.	SECTION	COUNTY	TOTAL SHEETS	SHEET NO.
57	(46-2) I, HBR, VBR	KANKAKEE	558	162
FED. ROAD DIST. NO. 3 ILLINOIS FED. AID PROJECT			CONTRACT NO. 66409	