


GROUND MOUNT; 9.0" Radius, 2.0" Border, White on Green;
[SOUTH] E; [Champaign] [E Mod]; [RIGHT LANE] E;

Table of widths and spaces.

12.8	36.0	18.0	8.0	1.8	6.6	2.1	6.4	1.6	5.9	1.6	6.4	12.8						
C	h	a	m	p	a	i	l	g	n	6.4	15.6							
15.6	10.6	3.9	6.4	3.0	6.4	3.9	10.5	3.8	6.4	2.1	6.4	3.9	1.8	3.0	6.4	3.9	6.4	15.6
R	I	G	H	T	L	A	N	E	14.6									
14.6	8.0	2.6	1.8	2.5	8.0	2.5	8.0	2.0	7.4	10.0	7.4	0.6	10.0	2.1	8.0	2.5	7.4	14.6

IL-50 GUIDE SIGN (GROUND MOUNT)
STA 1297+43, 81' RT (NB IL-50)

CLEARVIEW 5 W FONT SHOULD BE USE IN PLACE OF [E MOD] FONT

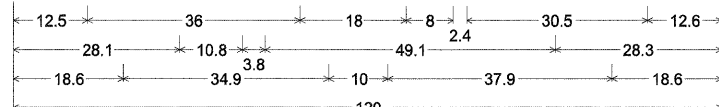


3.0" Radius, 1.0" Border, White on Brown;
[Kenneth P.] D; [Hayes] D;
[MEMORIAL] D; [HIGHWAY] D;

Table of widths and spaces.

5.1	4.3	1.0	3.3	1.6	3.4	1.9	3.4	1.5	3.4	1.0	2.6	1.6	3.4			
K	e	n	n	e	t	h										
5.1	4.1	1.8	3.3	1.4	4.4	1.0	3.4	1.0	3.4	15.1						
H	a	y	e	s												
15.1	4.1	1.8	3.3	1.4	4.4	1.0	3.4	1.0	3.4	15.1						
M	E	M	O	R	I	A	L	13.8								
13.8	3.0	1.0	2.4	0.8	3.0	1.0	2.8	0.9	2.8	0.9	0.6	0.8	3.3	0.8	2.4	13.8
H	I	G	H	W	A	Y	15.5									
15.5	2.8	0.9	0.6	0.9	2.8	0.9	2.6	0.8	3.5	0.3	3.3	0.3	3.3	15.5		

IL-50 GUIDE SIGN (GROUND MOUNT)
STA 1321+00, 54' RT (NB IL-50)



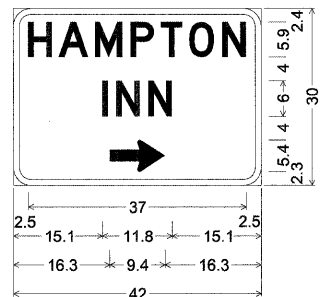
GROUND MOUNT; 9.0" Radius, 2.0" Border, White on Green;
[NORTH] E; [Chicago] [E Mod]; [LEFT LANE] E;

Table of widths and spaces.

12.5	36.0	18.0	8.0	2.4	6.6	2.0	6.4	1.6	5.9	1.6	6.5	12.5				
C	h	i	c	a	g	o	28.3									
28.1	10.8	3.8	6.3	3.9	1.8	3.1	6.3	2.4	6.3	3.0	6.4	3.1	6.5	28.3		
L	E	F	T	L	A	N	E	18.6								
18.6	7.4	2.0	7.4	2.0	7.4	1.3	7.4	10.0	7.3	0.6	10.1	2.0	8.0	2.6	7.4	18.6

IL-50 GUIDE SIGN (GROUND MOUNT)
STA 1298+92, 81' RT (NB IL-50)

CLEARVIEW 5 W FONT SHOULD BE USE IN PLACE OF [E MOD] FONT




3.0" Radius, 1.0" Border, White on Brown;
[HAMPTON] D; [INN] D;
Standard Arrow Custom 9.4" X 5.4" 0°;

Table of widths and spaces.

2.5	4.0	1.1	5.1	1.1	4.6	1.5	4.0	1.1	3.8	1.0	4.3	1.4	4.0	2.5
H	A	M	P	T	O	N								
2.5	4.0	1.1	5.1	1.1	4.6	1.5	4.0	1.1	3.8	1.0	4.3	1.4	4.0	2.5
I	N	N	15.1											
15.1	0.9	1.5	4.0	1.4	4.0	15.1								
I	N	N	16.3											
16.3	9.4	16.3												

IL-50 GUIDE SIGN (GROUND MOUNT)
STA 1327+50, 49' RT (NB IL-50)



GROUND MOUNT; 9.0" Radius, 2.0" Border, White on Green;
Standard Arrow Custom 24.5" X 15.0" 180°; [NORTH] E; [Chicago] [E Mod];

Table of widths and spaces.

11.3	24.5	10.0	36.0	10.0	8.0	2.3	6.6	2.1	6.4	1.6	5.9	1.6	6.4	11.3
←	N	O	R	T	H	11.3								
11.3	24.5	10.0	36.0	10.0	8.0	2.3	6.6	2.1	6.4	1.6	5.9	1.6	6.4	11.3
C	h	i	c	a	g	o	40.3							
40.1	10.8	3.8	6.3	3.9	1.8	3.1	6.3	2.4	6.3	3.0	6.4	3.1	6.5	40.3

IL-50 GUIDE SIGN (GROUND MOUNT)
STA 1314+78, 83' RT (NB IL-50)

CLEARVIEW 5 W FONT SHOULD BE USE IN PLACE OF [E MOD] FONT

- NOTE:
1. THE FINAL MOUNTING LOCATION OF SIGNS (OFFSET FROM EDGE OF PAVEMENT AND HEIGHT ABOVE PAVEMENT) SHALL BE DETERMINED BY THE ENGINEER. THE SIGNING QUANTITIES ARE ESTIMATES ONLY AND SHALL BE FIELD VERIFIED BY THE CONTRACTOR ONCE THE FINAL SIGN LOCATIONS HAVE BEEN DETERMINED.
 2. THE ALUMINUM EXTRUSIONS AND THE INSTALLATION SHALL BE IN ACCORDANCE TO THE REQUIREMENTS OF SECTION 1090 OF THE STANDARD SPECIFICATION, AS SHOWN ON THE PLANS AND/OR AS DIRECTED BY THE ENGINEER.
 3. THE INTERSTATE GUIDE SIGNS, GREEN GUIDE SIGNS, WILL BE TYPE ZZ SHEETING WITH THE USE OF CLEARVIEW FONT, 5-W.
 4. BLUE AND BROWN GUIDE SIGNS SHALL HAVE THE TYPE AP SHEETING WITH TYPE ZZ LEGEND.

FILE NAME = I:\Dgn\sheet\st1024.dgn	USER NAME = EricG	DESIGNED -	REVISED -	STATE OF ILLINOIS DEPARTMENT OF TRANSPORTATION	SIGNING DETAILS	F.A.I. RTE. = 57	SECTION = (46-2) I, HBR, VBR	COUNTY = KANKAKEE	TOTAL SHEETS = 558	SHEET NO. = 206	
PLT SCALE = 1:16	CHECKED -	REVISED -	SCALE:			SHEET NO. OF SHEETS	STA. TO STA.	FED. ROAD DIST. NO. 3 ILLINOIS FED. AID PROJECT			
PLT DATE = 12/22/2010	DATE = 12/17/10	REVISED -						CONTRACT NO. 66409			