

STATE OF ILLINOIS
DEPARTMENT OF TRANSPORTATION
DIVISION OF HIGHWAYS

**PROPOSED
HIGHWAY PLANS**

ROUTE FAI 57 (I-57)
SECTION (46-2) I, HBR, VBR
PROJECT
KANKAKEE COUNTY
C-93-007-04

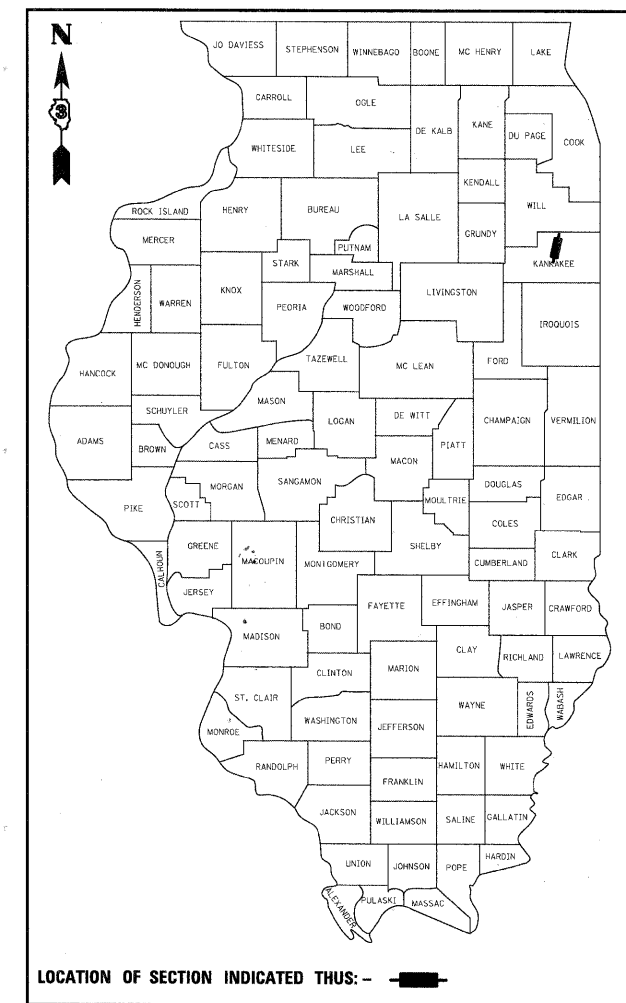
VOLUME II

I-57 AT IL ROUTE 50
INTERCHANGE RECONSTRUCTION AND
BRIDGE REPLACEMENT (S.N. 046-0144, 0145, 0146, & 0147)

FOR INDEX OF SHEETS, SEE SHEET NO. 271

F.A.I. RTE.	SECTION	COUNTY	TOTAL SHEETS	SHEET NO.
57	(46-2) I, HBR, VBR	KANKAKEE	558	270
FED. ROAD DIST. NO. 3		ILLINOIS	CONTRACT NO. 66409	

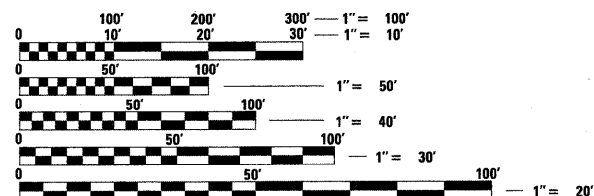
P-93-038-94
D-93-012-04



DESIGN DESIGNATION

I-57 2945(25) PRINCIPAL ARTERIAL (URBAN INTERSTATE) 71.4 (CRCP-20)
IL ROUTE 50 835(25) URBAN OTHER PRINCIPAL ARTERIAL 9.71 (PCC-20)

DESIGN SPEED: I-57 = 70 MPH
IL ROUTE 50 = 45 MPH



FULL SIZE PLANS HAVE BEEN PREPARED USING STANDARD ENGINEERING SCALES. REDUCED SIZED PLANS WILL NOT CONFORM TO STANDARD SCALES. IN MAKING MEASUREMENTS ON REDUCED PLANS, THE ABOVE SCALES MAY BE USED.


MICROFILMED _____
REEL NUMBER _____
AWARDED _____
RESIDENT ENGINEER _____
AS BUILT CHANGES WERE MADE ON THE FOLLOWING SHEETS _____

J.U.L.I.E.
JOINT UTILITY LOCATION INFORMATION FOR EXCAVATION
1-800-892-0123
OR 811


DISTRICT 3 NO. (815) 434-6131
PROJECT ENGINEER: JOSEPH E KANNEL, P.E.
UNIT CHIEF: MICHELE LINDEMANN, P.E.
TOWNSHIP: BOURBONNAIS
CONTRACT NO. 66409



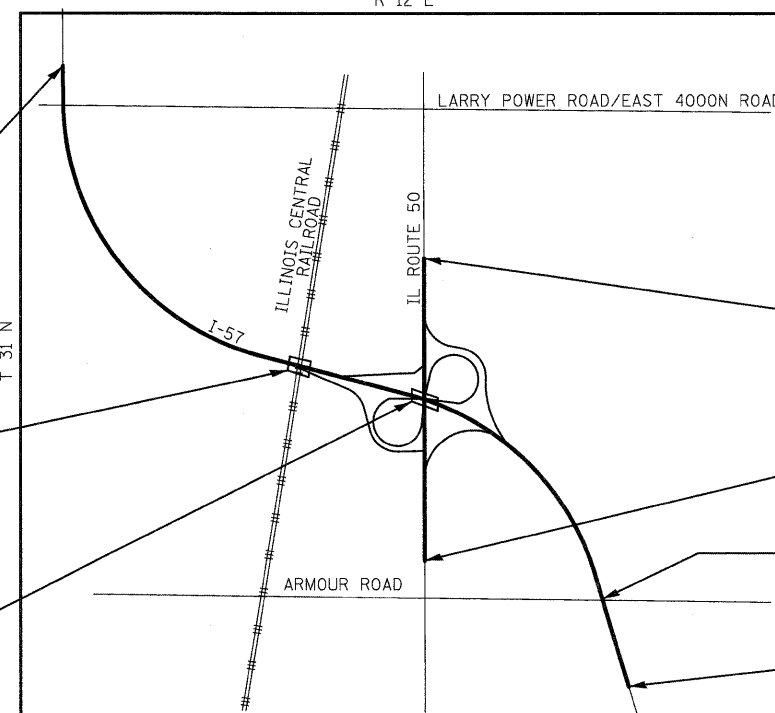
NAME: RICK YOUNG
EXP. 11/30/2011
DATE: _____
SHT NO. 1-215, 270-271, 381-558



NAME: GERALD KOYLASS
EXP. 11/30/2012
DATE: 12/17/2012
SHT NO. 216-225, 272-380



NAME: HARJIT SINGH
EXP. 11/30/2011
DATE: _____
SHT NO. 226-269



END IMPROVEMENT
STA 371+00.00 @ I-57

BRIDGE REPLACEMENT
STA. 325+93.10
EXIST SN 046-0016 (SB)
EXIST SN 046-0017 (NB)

PROP SN 046-0146 (SB)
PROP SN 046-0147 (NB)

BRIDGE REPLACEMENT
STA. 311+37.70
EXIST SN 046-0014 (SB)
EXIST SN 046-0015 (NB)

PROP SN 046-0144 (SB)
PROP SN 046-0145 (NB)

END IMPROVEMENT
STA 1328+25.00 @ IL-50

BEGIN IMPROVEMENT
STA 1292+00.00 @ IL-50

PROP RETAINING WALL
STA, 281+58
PROP SN 046-8804

BEGIN IMPROVEMENT
STA 271+94.00 @ I-57

LOCATION MAP
SCALE= 1:2400

LENGTH OF PROJECT
FAI RTE I-57 = 9,906.00 FT. = 1.876 MI.
GROSS LENGTH = 9,906.00 FT. = 1.876 MI.
NET LENGTH = 9,906.00 FT. = 1.876 MI.

F.A.I. 57 - INTERSTATE 57
FUNCTIONAL CLASSIFICATION: URBAN INTERSTATE
2009 ADT = 31,800
P.V. = 84.0% S.U. = 12.5% M.U. = 3.5%

F.A.P. 840 - IL RTE 50
FUNCTIONAL CLASSIFICATION: URBAN OTHER PRINCIPAL ARTERIAL
2009 ADT = 30,700
P.V. = 95.3% S.U. = 2.1% M.U. = 2.6%

STATE OF ILLINOIS
DEPARTMENT OF TRANSPORTATION
DIVISION OF HIGHWAYS

SUBMITTED _____ 20 _____

DEPUTY DIRECTOR OF HIGHWAYS, REGION ENGINEER

_____ 20 _____

ENGINEER OF DESIGN AND ENVIRONMENT

_____ 20 _____

DIRECTOR OF HIGHWAYS, CHIEF ENGINEER

PRINTED BY THE AUTHORITY
OF THE STATE OF ILLINOIS