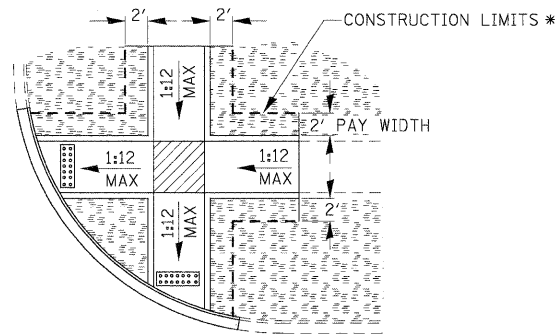
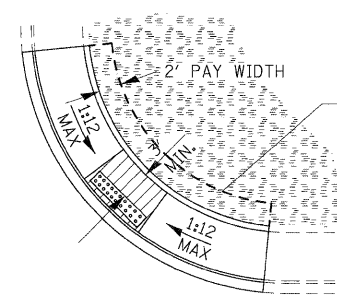


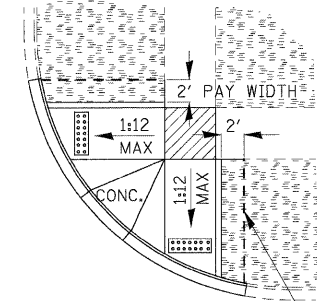
CONSTRUCTION LIMITS \*



CONSTRUCTION LIMITS \*



CONSTRUCTION LIMITS \*

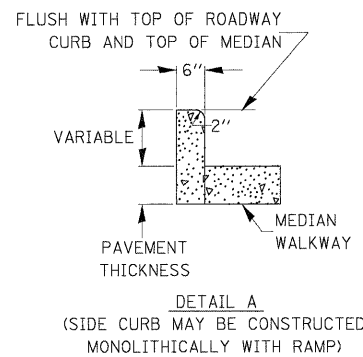
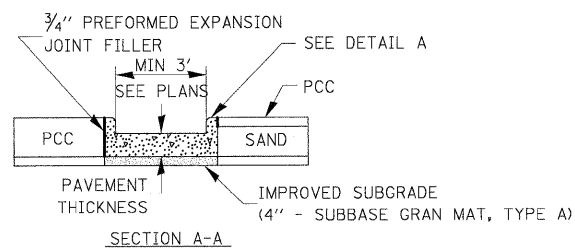
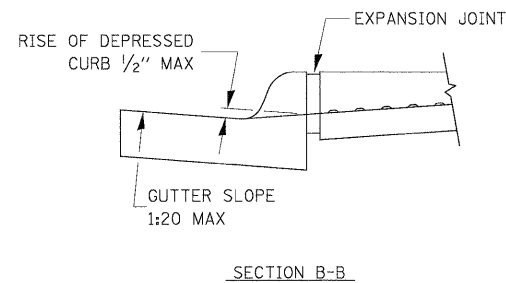
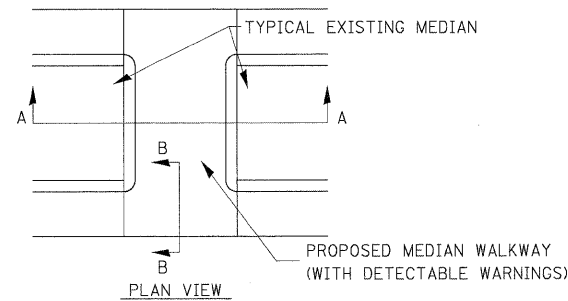


CONSTRUCTION LIMITS \*

| LEGEND |                                       |
|--------|---------------------------------------|
|        | PLANTING OR OTHER NON-WALKING SURFACE |
|        | SLOPE = 2% MAX.                       |
|        | DETECTABLE WARNING                    |

\* PAY FOR SOD IN PLANTING AREAS OR REMOVE AND REPLACE FOR OTHER SURFACES

### ADA SIDEWALK ACCESSIBILITY RAMPS TYPICAL SODDING DETAILS FOR SIDEWALK RAMPS 424-26



### ADA SIDEWALK ACCESSIBILITY RAMPS CONCRETE MEDIAN DETAIL FOR SIDEWALK RAMP

424-27

|  |                   |            |           |   |                     |              |   |          |              |           |
|--|-------------------|------------|-----------|---|---------------------|--------------|---|----------|--------------|-----------|
| FILE NAME =<br>I:\Dgn\shhets\424-26-27.dgn | USER NAME = ErisG | DESIGNED - | REVISED - | STATE OF ILLINOIS<br>DEPARTMENT OF TRANSPORTATION | DISTRICT 3 DETAILS  | F.A.I. RTE.  | SECTION   | COUNTY   | TOTAL SHEETS | SHEET NO. |
|  | PLOT SCALE = 1:50 | DRAWN -    | REVISED - |   |                     | 57           | (46-2) I, HBR, VBR                              | KANKAKEE | 558          | 386       |
| PLOT DATE = 12/21/2010                     | CHECKED -         | REVISOR -  | DATE -    | SCALE:  | SHEET NO. OF SHEETS | STA. TO STA. | FED. ROAD DIST. NO. 3 ILLINOIS FED. AID PROJECT |          |              |           |
|  |                   |            |           |   |                     |              | CONTRACT NO. 66409                              |          |              |           |