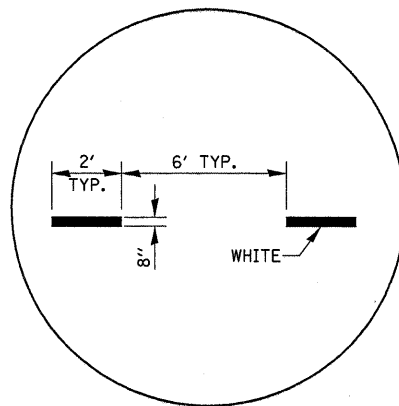
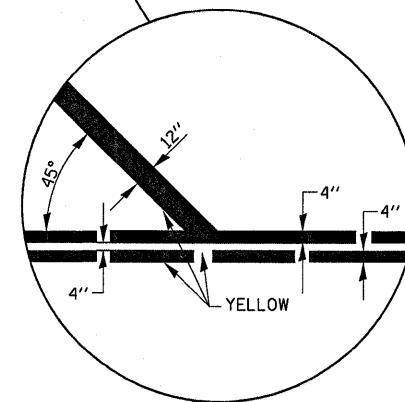
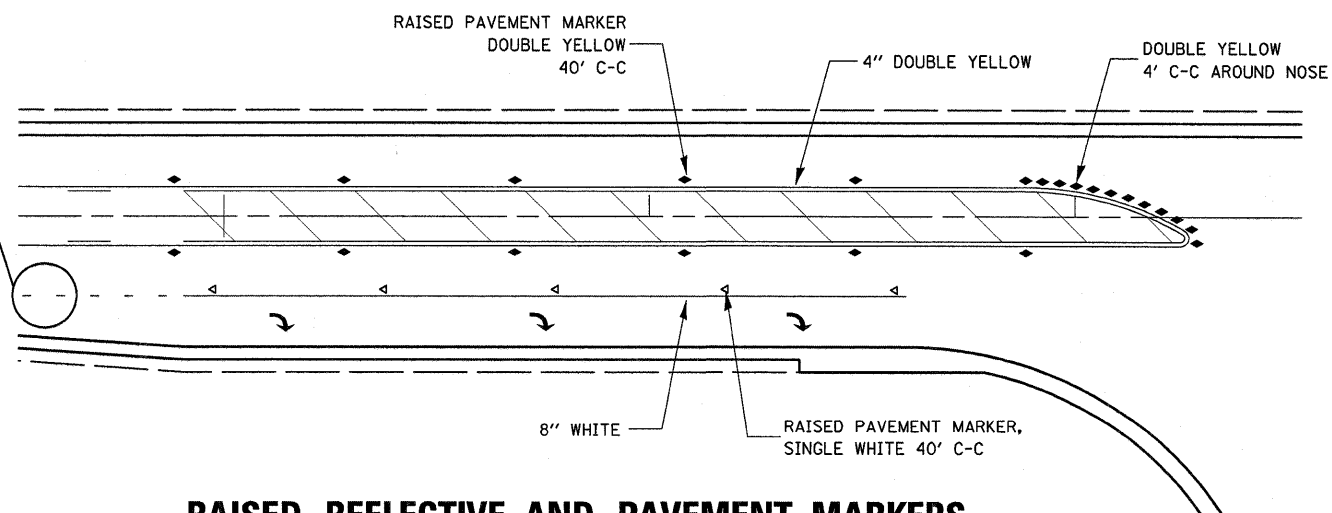


**TYPICAL APPLICATION
@ LEFT TURN LANES**



**ADVANCE AND INTERSECTION LANE
DIVIDER LINES**

URBAN PAVEMENT MARKING



**RAISED REFLECTIVE AND PAVEMENT MARKERS
@ RIGHT TURN LANE**

FILE NAME =	USER NAME = braboypc	DESIGNED -	REVISED -	STATE OF ILLINOIS DEPARTMENT OF TRANSPORTATION	DETAILS				F.A.P. RTE.	SECTION	COUNTY	TOTAL SHEETS	SHEET NO.
ca\pwork\pwork\braboypc\d0173862\d36	A10-shr-details.dgn	DRAWN -	REVISED -						623	17RS-3; 33RS-5; (34)RS	*	55	49
	PLOT SCALE = 50,0000 ' / IN.	CHECKED -	REVISED -		SCALE: SHEET NO. OF SHEETS STA. TO STA.				CONTRACT NO. 66A10				
	PLOT DATE = Feb 10, 2011 - 04:30:22 PM	DATE -	REVISED -						ILLINOIS FED. AID PROJECT • BUREAU/LASALLE				