

F.A.P. RTE.	SECTION	COUNTY	TOTAL SHEETS	SHEET NO.
681	(117-BR-1)I	IROQUOIS	6	1
		ILLINOIS	CONTRACT NO. 66B24	

STATE OF ILLINOIS
DEPARTMENT OF TRANSPORTATION
DIVISION OF HIGHWAYS
**PROPOSED
HIGHWAY PLANS**
FAP ROUTE 681 (IL 116)
SECTION (117-BR-1)I

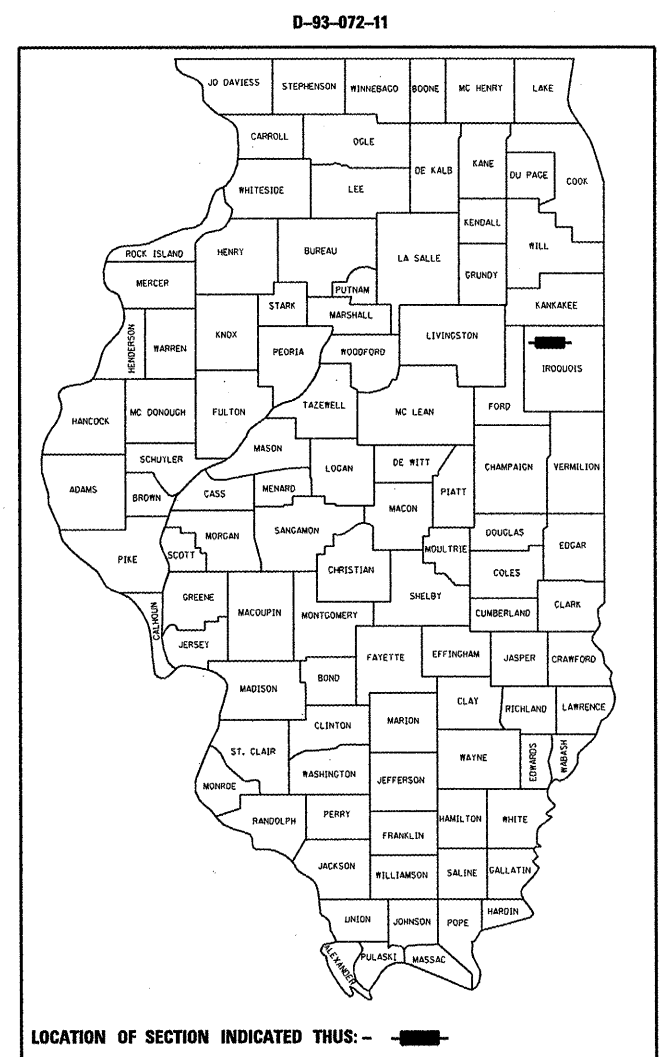
INDEX OF SHEETS

1. COVER SHEET
2. GENERAL NOTES
3. SUMMARY OF QUANTITIES
4. TYPICAL SECTION
5. GENERAL PLAN AND ELEVATION SN 038-0172
6. REPAIR DETAILS SN 038-0172

STANDARDS

- | | |
|-----------|--|
| 000001-06 | STANDARD SYMBOLS, ABBREVIATIONS AND PATTERNS |
| 001006 | DECIMAL OF AN INCH AND OF A FOOT |
| 701001-02 | OFF-ROAD OPERATIONS 2L, 2W, MORE THAN 15' (4.5 m) AWAY |
| 701006-03 | OFF-ROAD OPERATIONS 2L, 2W, 15' (4.5 m) TO 24" (600 mm) FROM PAVEMENT EDGE |
| 701201-04 | LANE CLOSURE, 2L, 2W, DAY ONLY, FOR SPEEDS Δ 45 MPH |
| 701301-04 | LANE CLOSURE, 2L, 2W, SHORT TIME OPERATIONS |
| 701901-01 | TRAFFIC CONTROL DEVICES |

BRIDGE REPAIR
S.N. 038-0172
FAP ROUTE 681 (IL 116) OVER
AN UNNAMED CREEK
2.15 MILES WEST OF I-57 (ASHKUM)
IROQUOIS COUNTY
C-93-090-11



FUNCTIONAL CLASSIFICATION
RURAL - MINOR ARTERIAL
FAP RTE. 681 (IL 116)
2009 ADT 1400
P.V. 76.79%
S.U. 10.71%
M.U. 12.50%

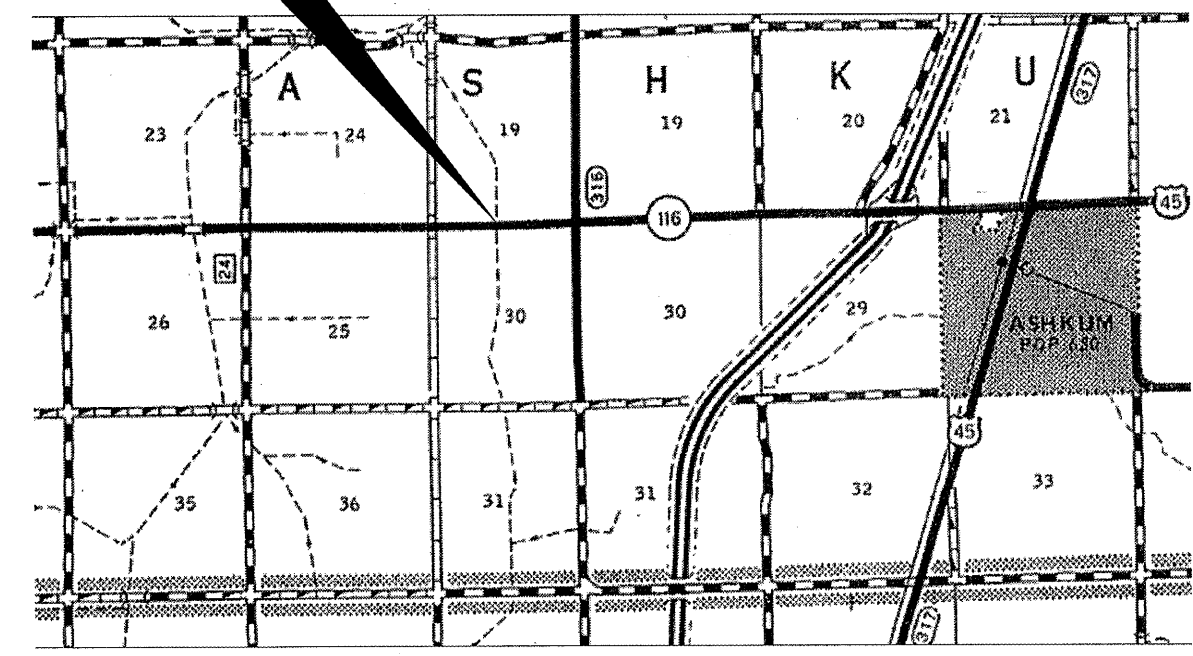
STATE OF ILLINOIS
DEPARTMENT OF TRANSPORTATION
DIVISION OF HIGHWAYS

SUBMITTED 02/25 20 11
Eric S. Thacker
DEPUTY DIRECTOR OF HIGHWAYS, REGION ENGINEER

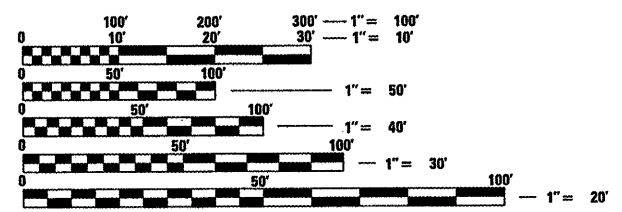
March 05 20 11
Scott E. Stitt P.E.
Acting ENGINEER OF DESIGN AND ENVIRONMENT

March 25 20 11
Christine M. Reed
DIRECTOR OF HIGHWAYS, CHIEF ENGINEER

PROJECT LOCATION



LOCATION MAP - NOT TO SCALE
POINT LOCATION



FULL SIZE PLANS HAVE BEEN PREPARED USING STANDARD ENGINEERING SCALES. REDUCED SIZED PLANS WILL NOT CONFORM TO STANDARD SCALES. IN MAKING MEASUREMENTS ON REDUCED PLANS, THE ABOVE SCALES MAY BE USED.

J.U.L.I.E.
JOINT UTILITY LOCATION INFORMATION FOR EXCAVATION
1-800-892-0123
OR 811

PROJECT ENGINEER: JOE KANNEL P.E.
UNIT CHIEF: RON WOODSHANK
TOWNSHIP: ASHKUM
CONTRACT NO. 66B24

**PRINTED BY THE AUTHORITY
OF THE STATE OF ILLINOIS**