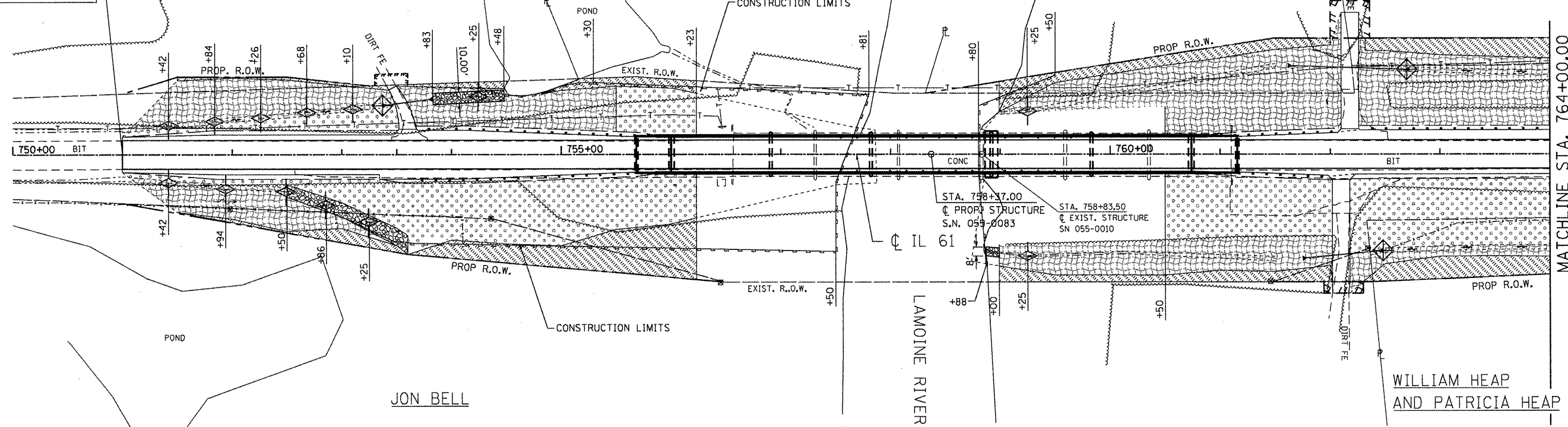


JON BELL

TOBY D. RAYMOND AND LINDA L. RAYMOND

TOBY D. RAYMOND AND LINDA L. RAYMOND

BEGIN IMPROVEMENT SECTION 105BR-1 STA. 751+00.00

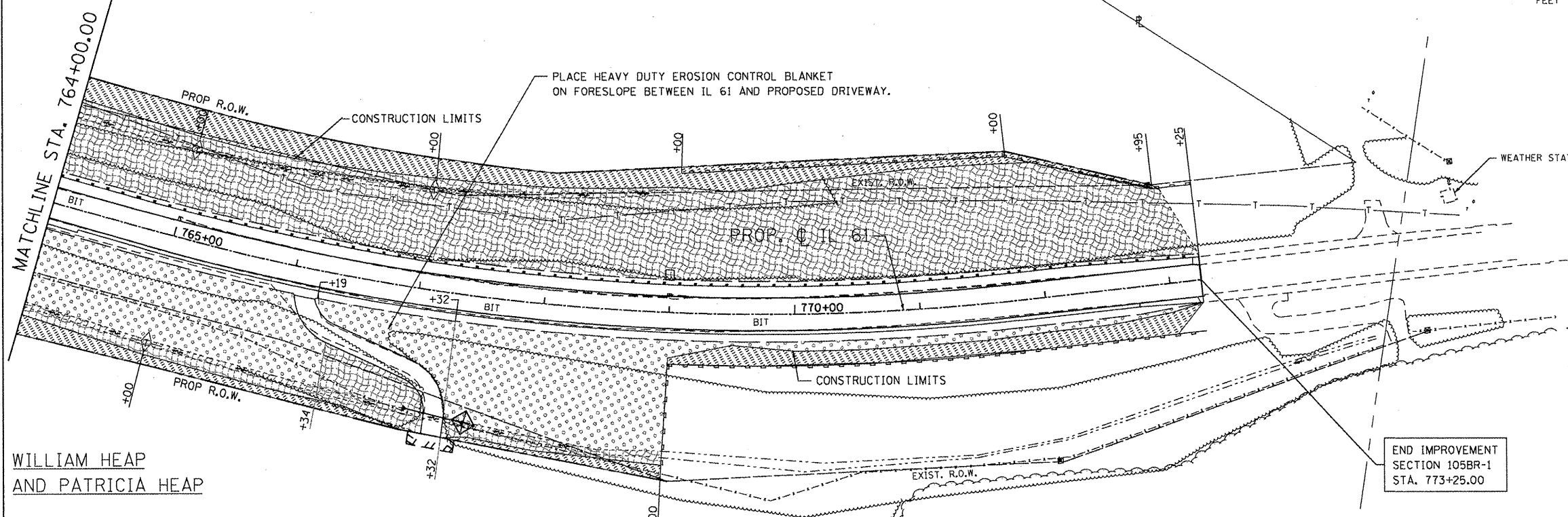
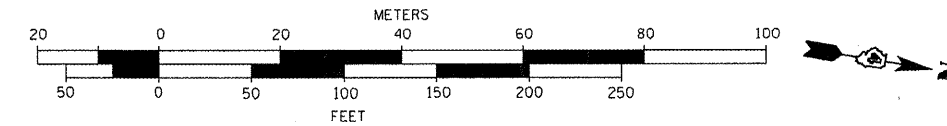


JON BELL

WILLIAM HEAP AND PATRICIA HEAP

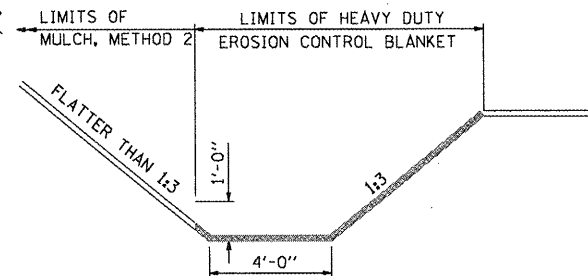
TOBY D. RAYMOND AND LINDA L. RAYMOND

GRAPHIC SCALE



LEGEND

- INTERSEEDING, CLASS 2A
- HEAVY DUTY EROSION CONTROL BLANKET AND SEEDING, CLASS 3
- SEEDING, CLASS 2A
- RIP RAP
- INLET AND PIPE PROTECTION
- TEMPORARY DITCH CHECK
- PERIMETER EROSION BARRIER



END IMPROVEMENT SECTION 105BR-1 STA. 773+25.00

DETAIL

WILLIAM HEAP AND PATRICIA HEAP

USER NAME = gjameson	DESIGNED -	REVISED -
FILE NAME = D468482-shr-erosion	CHECKED -	REVISED -
PLOT DATE = 12/21/2010	DRAWN -	REVISED -
PLOT TIME = 10:28:41 AM	CHECKED -	REVISED -

WHKS & CO.
ENGINEERING
7018 KINGSMILL CT.,
SPRINGFIELD, IL
(217) 483-9457
DESIGN FIRM #184001036

STATE OF ILLINOIS
DEPARTMENT OF TRANSPORTATION

EROSION CONTROL PLANS

SCALE: 1" = 50' SHEET NO. 1 OF 1 SHEETS STA. 751+00.00 TO STA. 773+25.00

F.A. RTE.	SECTION	COUNTY	TOTAL SHEETS	SHEET NO.
542	105BR-1	McDONOUGH	117	39
CONTRACT NO. 68482			FED. ROAD DIST. NO. 4 ILLINOIS FED. AID PROJECT	