

STATE OF ILLINOIS
 DEPARTMENT OF TRANSPORTATION
 DIVISION OF HIGHWAYS

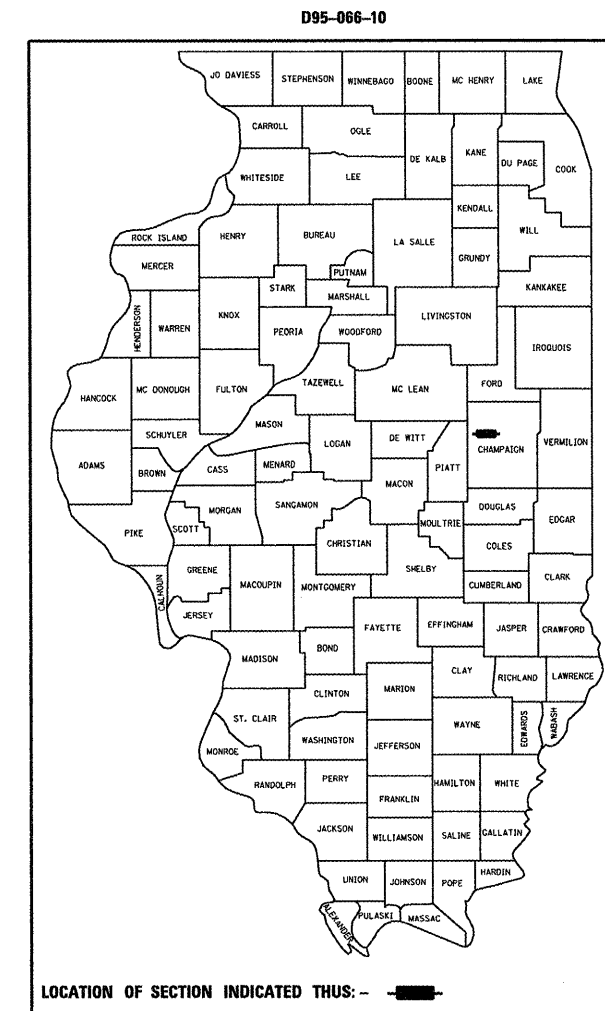
**PROPOSED
 HIGHWAY PLANS**

FAP ROUTE 326 (IL. 47)
 SECTION 10-4TS
 TRAFFIC SIGNAL INSTALLATION
 CHAMPAIGN COUNTY

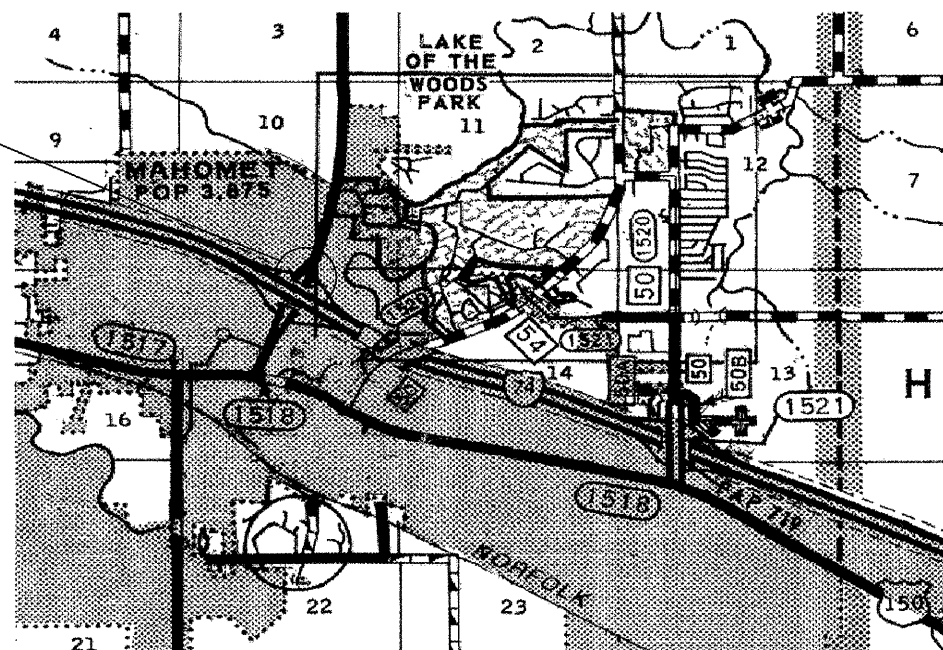
C-95-066-10

| | | | | |
|-------------|---------|-----------|--------------------|-----------|
| F.A.P. RTE. | SECTION | COUNTY | TOTAL SHEETS | SHEET NO. |
| 326 | 10-4TS | CHAMPAIGN | 8 | 1 |
| | | ILLINOIS | CONTRACT NO. 70889 | |

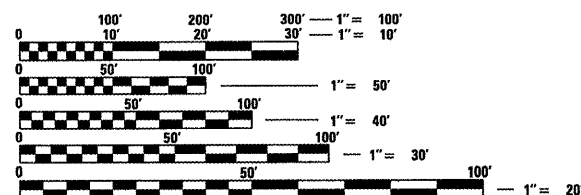
FOR INDEX OF SHEETS, SEE SHEET NO. 2



TRAFFIC SIGNAL INSTALLATION
 SECTION 10-4TS
 IL 47 & I-74 NORTH RAMP



VILLAGE OF MAHOMET



FULL SIZE PLANS HAVE BEEN PREPARED USING STANDARD ENGINEERING SCALES. REDUCED SIZED PLANS WILL NOT CONFORM TO STANDARD SCALES. IN MAKING MEASUREMENTS ON REDUCED PLANS, THE ABOVE SCALES MAY BE USED.

J.U.L.I.E.
 JOINT UTILITY LOCATION INFORMATION FOR EXCAVATION
 1-800-892-0123
 OR 811

PROJECT ENGINEER: SCOTT NEIHART
 PROJECT MANAGER: ROGER BIGGS

CONTRACT NO. 70889

STATE OF ILLINOIS
 DEPARTMENT OF TRANSPORTATION
 DIVISION OF HIGHWAYS

SUBMITTED 2/4 20 11

Joyce A. Cooney
 DEPUTY DIRECTOR OF HIGHWAYS, REGION ENGINEER

March 25 20 11
Scott E. Stitt P.E.
 acting ENGINEER OF DESIGN AND ENVIRONMENT

March 25 20 11
Christine M. Reed
 DIRECTOR OF HIGHWAYS, CHIEF ENGINEER

PRINTED BY THE AUTHORITY
 OF THE STATE OF ILLINOIS