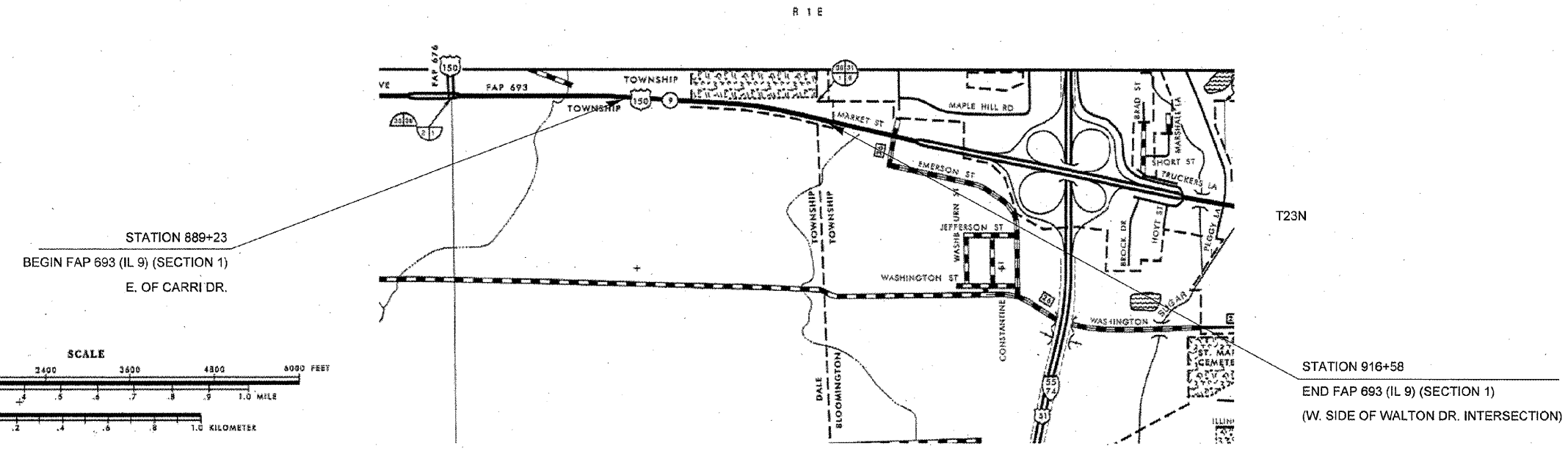

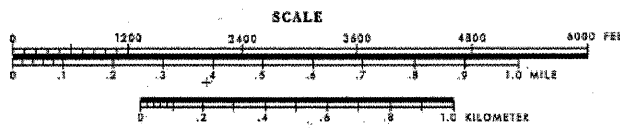


FAP 704 (I-55 BUS) & FAP 693 (IL 9)



FAP 693 (IL 9)



REVISIED SHEET 4/13/11

FILE NAME =	USER NAME = ceerlockbm	DESIGNED - BMC	REVISED 4-5-2011
c:\pwworksp\pvidot\ceerlockbm\0243284\	070892-shr-gemnote.dgn	DRAWN - BMC	REVISED -
	PLOT SCALE = 40.0000' / 1 in.	CHECKED -	REVISED -
	PLOT DATE = 4/7/2011	DATE - 12-22-10	REVISED -

**STATE OF ILLINOIS
DEPARTMENT OF TRANSPORTATION**

PROJECT LOCATION
SCALE: N/A SHEET NO. 1 OF 1 SHEETS STA. - TO STA. -

• 693 & 704				
•• (1291)-2 & (1,2) & (FAP 101)				
F.A.P. RTE.	SECTION	COUNTY	TOTAL SHEETS	SHEET NO.
	••	MCLEAN	55	02
CONTRACT NO. 70892				
ILLINOIS FED. AID PROJECT				