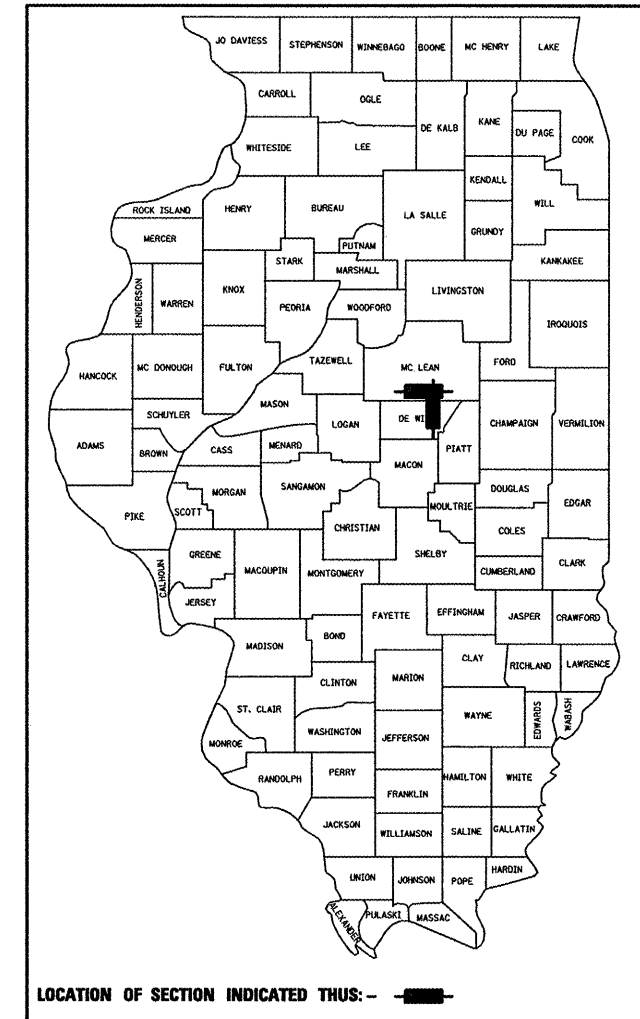


STATE OF ILLINOIS  
DEPARTMENT OF TRANSPORTATION  
DIVISION OF HIGHWAYS

F.A.P. RTE.	SECTION	COUNTY	TOTAL SHEETS	SHEET NO.
*	**	***	16	1
	ILLINOIS	CONTRACT NO. 70895		

- \* FAP 322 / FAP 315
- \*\* POSTING MITIGATION FY2011-2
- \*\*\* DEWITT / MCLEAN

D-95-063-10



PROPOSED  
HIGHWAY PLANS

FAP ROUTE 322 (US 51) & 315 (US 136)  
SECTION POSTING MITIGATION FY2011-2

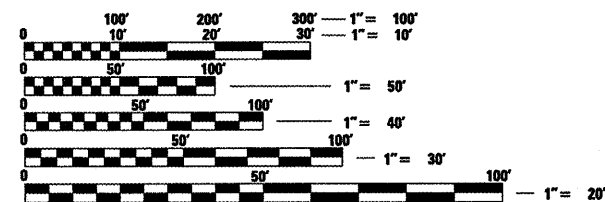
DEWITT /MCLEAN COUNTY  
VARIOUS LOCATIONS ( KEYWAY REPAIRS )

C-95-063-10

FOR INDEX OF SHEETS, SEE SHEET NO. 2  
FOR SUMMARY OF QUANTITIES, SEE SHEET NO. 3

ADT: LOCATION #1: 3100 ( 2010 )  
LOCATION #2: 5350 ( 2010 )

DESIGN DESIGNATION  
N/A

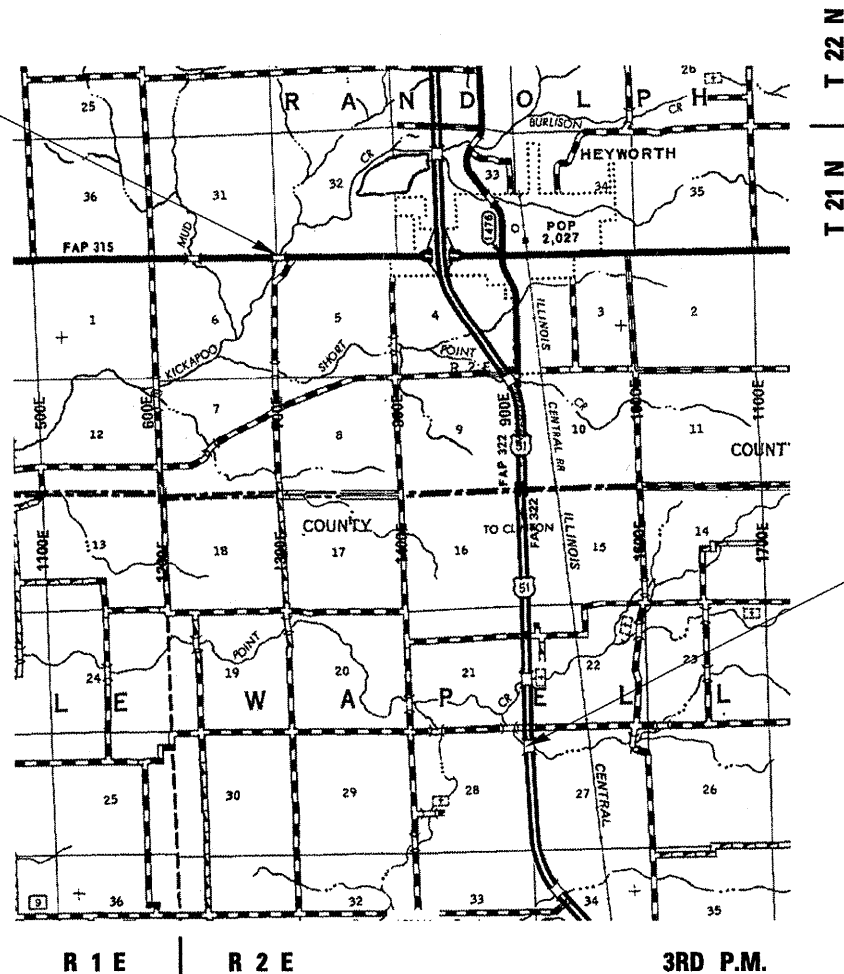


FULL SIZE PLANS HAVE BEEN PREPARED USING STANDARD ENGINEERING SCALES. REDUCED SIZED PLANS WILL NOT CONFORM TO STANDARD SCALES. IN MAKING MEASUREMENTS ON REDUCED PLANS, THE ABOVE SCALES MAY BE USED.

J.U.L.I.E.  
JOINT UTILITY LOCATION INFORMATION FOR EXCAVATION  
1-800-892-0123  
OR 811 RANDOLPH AND WAPELLA TOWNSHIPS

PROJECT ENGINEER: JASON STULTS  
PROJECT MANAGER: RUSTIN KEYS  
PROJECT DESIGNER: JOE HOWELL  
PHONE NO. : 217-465-4181  
CONTRACT NO. 70895

S.N. 057-0093  
LOCATION #2  
FAP 315 (US 136)  
STA. 428 + 16.72




S.N. 020-0047  
LOCATION #1  
FAP 322 (US 51 SB ONLY)  
STA. 1437 + 53.04

GROSS LENGTH = 356.69 FT. = 0.07 MILE

NET LENGTH = 356.69 FT. = 0.07 MILE

MILE SCALE



STATE OF ILLINOIS  
DEPARTMENT OF TRANSPORTATION  
DIVISION OF HIGHWAYS

SUBMITTED 2/4 20 11

*Jason K. Conner*  
DEPUTY DIRECTOR OF HIGHWAYS, REGION ENGINEER

March 25 20 11  
*Scott E. Stitt, P.E.*  
acting ENGINEER OF DESIGN AND ENVIRONMENT

March 25 20 11  
*Christine M. Reed*  
DIRECTOR OF HIGHWAYS, CHIEF ENGINEER

PRINTED BY THE AUTHORITY  
OF THE STATE OF ILLINOIS