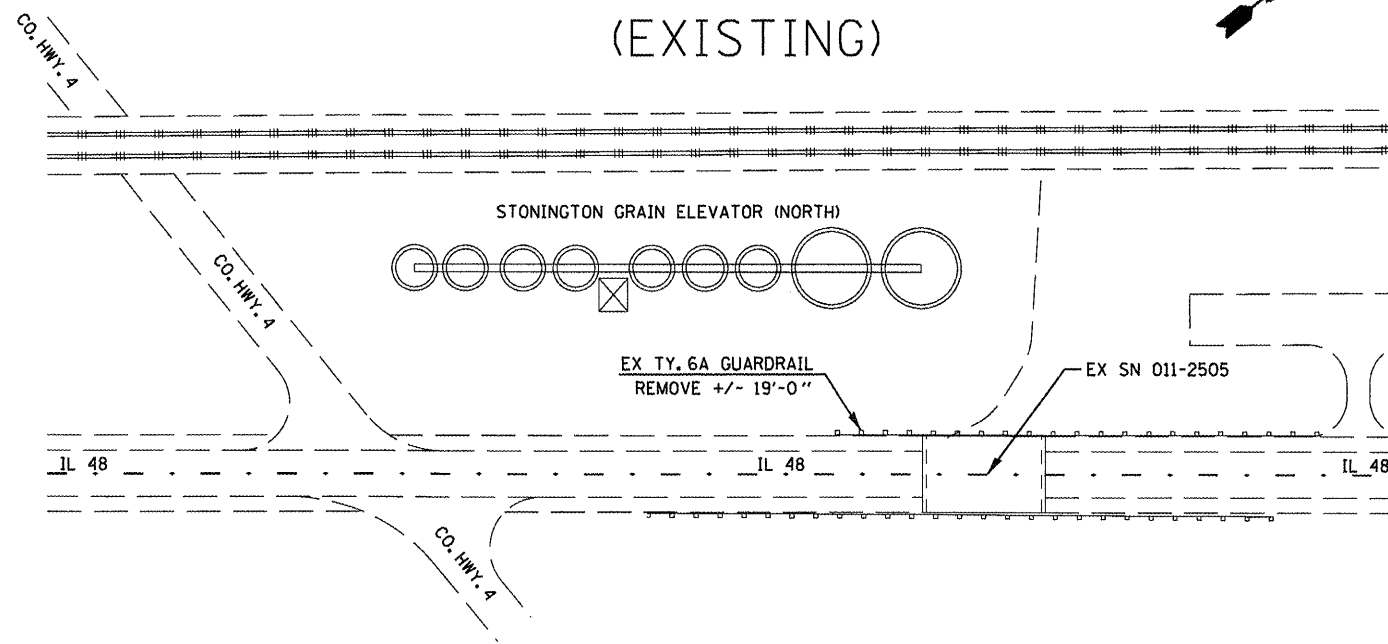
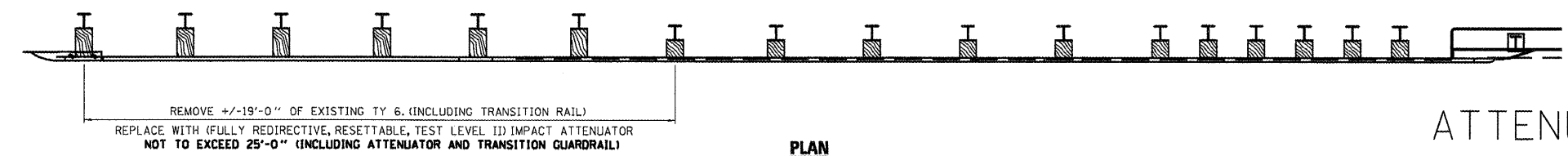
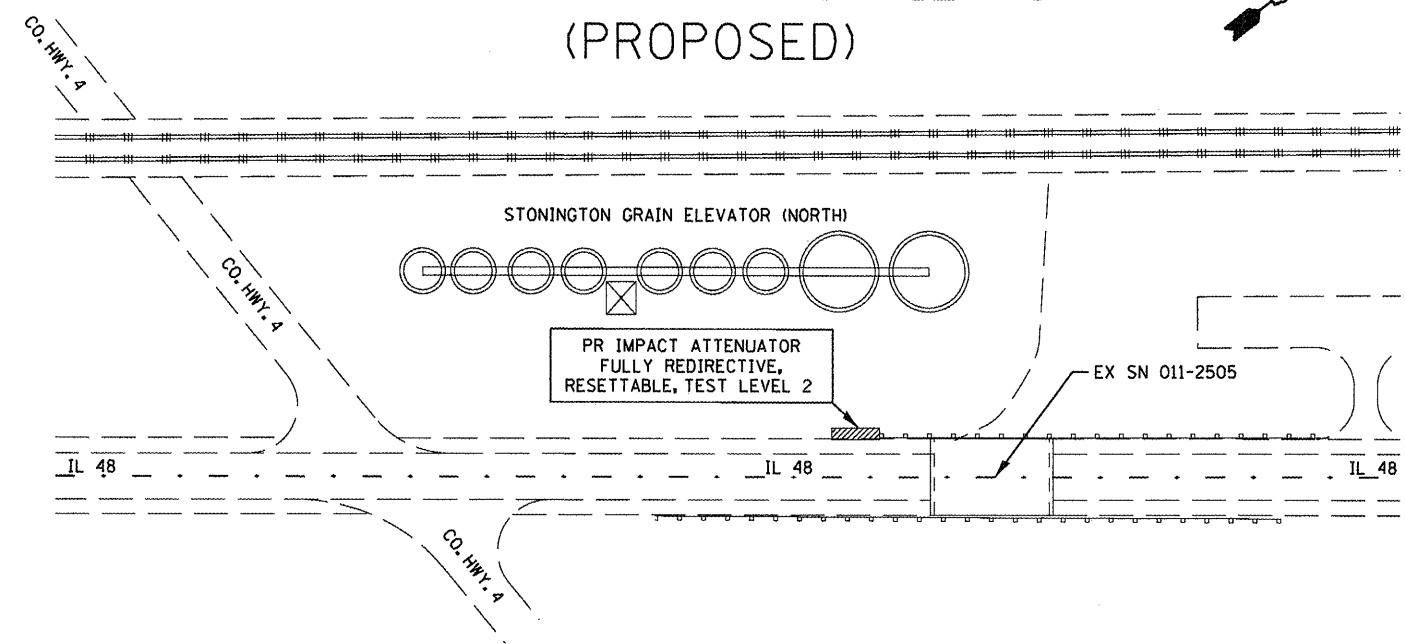


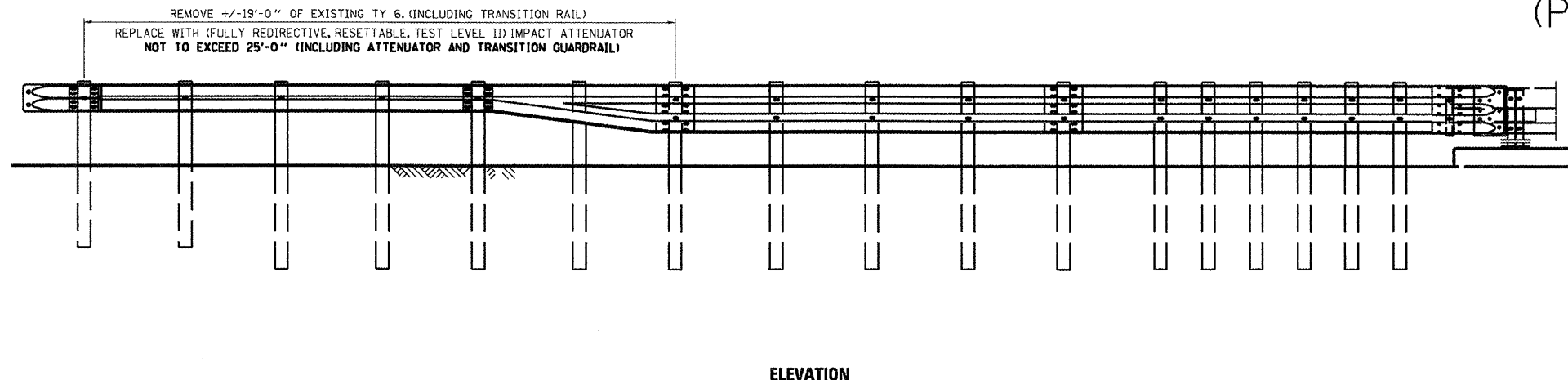
SPECIAL DETAIL
LOCATION "R" ON IL 48
(EXISTING)



SPECIAL DETAIL
LOCATION "R" ON IL 48
(PROPOSED)



ATTENUATOR DETAIL
LOCATION "R" ON IL 48
(PROPOSED)



LOOKING TO THE NORTHWEST

FILE NAME =	USER NAME = laughlin-l	DESIGNED -	REVISED -
c:\pwork\pwork\laughlin-l\0240307\06	2E07-shr-Guardrail-details.dgn	DRAWN -	REVISED -
	PLOT SCALE = 100.0000 / in.	CHECKED -	REVISED -
	PLOT DATE = Dec-16-2010 09:47:16AM	DATE -	REVISED -

**STATE OF ILLINOIS
DEPARTMENT OF TRANSPORTATION**

D6 GUARDRAIL END REPL GUARDRAIL DETAIL SHEETS			
SCALE:	SHEET NO. OF	SHEETS	STA. TO STA.

F.A.P. RTE.	SECTION	COUNTY	TOTAL SHEETS	SHEET NO.
VAR.	**	*	27	16
CONTRACT NO. 72E07			ILLINOIS FED. AID PROJECT	