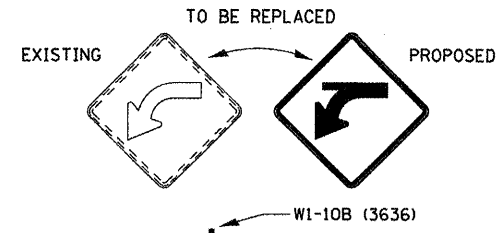


CURVE #3

EXISTING SIGNS  
W1-8 (1824)



SIGN LOCATION #9



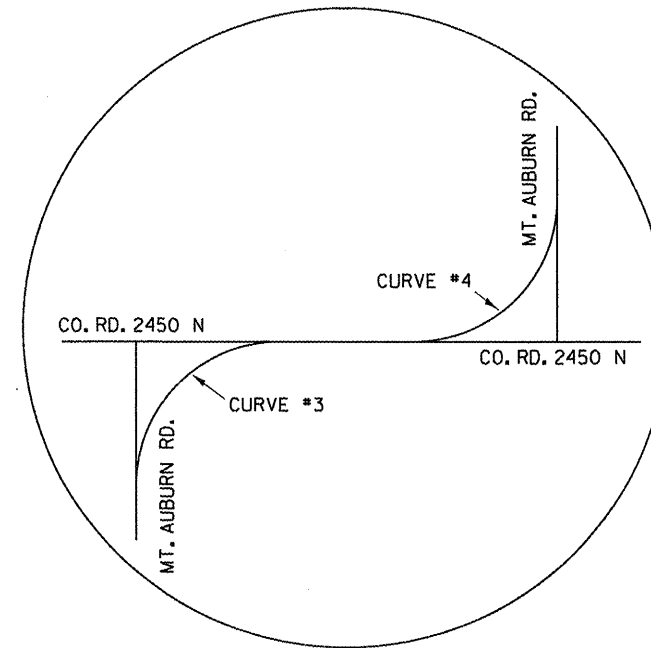
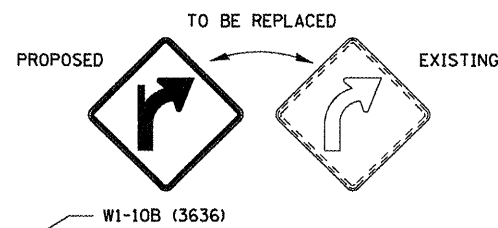
MT. AUBURN →

CO. RD. 2450 N

MT. AUBURN ROAD

EXISTING SIGNS  
W1-8 (1824)

TAYLORVILLE



FILE NAME =	USER NAME = laughlin-l	DESIGNED -	REVISED -
c:\pwork\pwidot\laughlin-l\d0240307\08	72E07-shr-sign-location-detail.dgn	DRAWN -	REVISED -
	PLOT SCALE = 100.0000 / in.	CHECKED -	REVISED -
	PLOT DATE = Dec-16-2010 09:47:46AM	DATE -	REVISED -

**STATE OF ILLINOIS  
DEPARTMENT OF TRANSPORTATION**

<b>D6 GUARDRAIL END REPL SIGN LOCATION &amp; DETAIL SHEETS</b>			
SCALE:	SHEET NO. OF SHEETS	STA. TO STA.	

F.A.P. RTE.	SECTION	COUNTY	TOTAL SHEETS	SHEET NO.
VAR.	**	*	27	26
			CONTRACT NO. 72E07	
ILLINOIS FED. AID PROJECT				