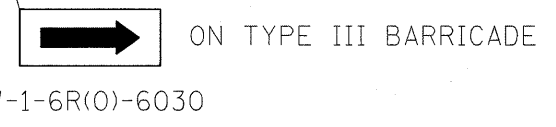
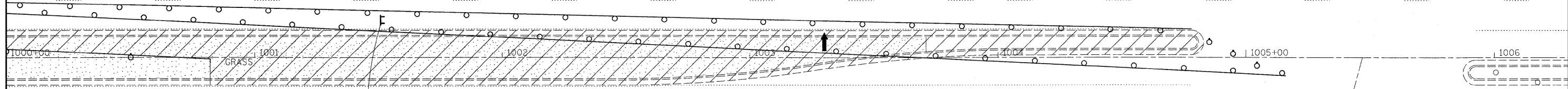
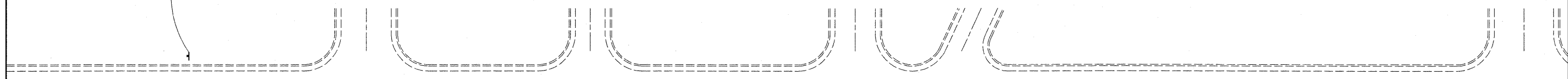
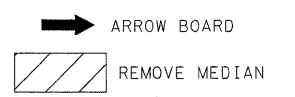
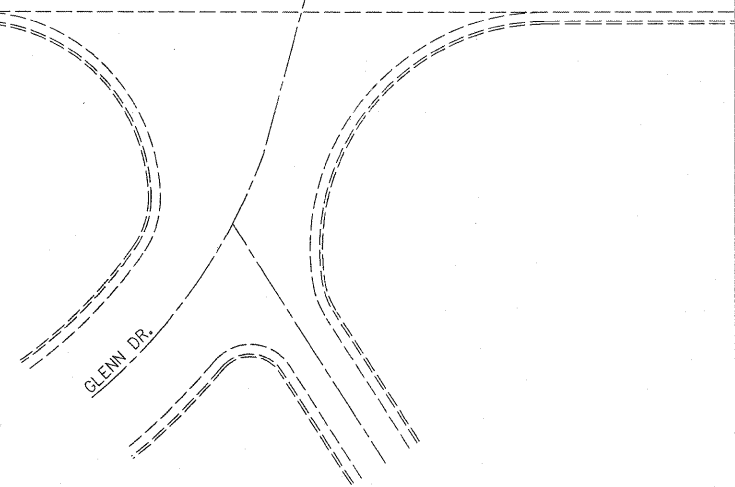


W6-3(O)-48



W-1-6R(O)-6030



FILE NAME = c:\pw_work\p\dot\teasleyck\j8289576\07	USER NAME = teasleyck 4491-sht-staging.dgn	DESIGNED - DRAWN -	REVISED - REVISED -
	PLOT SCALE = 20.0000' / IN.	CHECKED -	REVISED -
	PLOT DATE = 2/24/2011	DATE -	REVISED -

**STATE OF ILLINOIS
DEPARTMENT OF TRANSPORTATION**

STAGE 1 CONSTRUCTION			
SCALE:	SHEET NO.	OF SHEETS	STA. TO STA.

F.A.P. RTE. 320	SECTION •	COUNTY Macon	TOTAL SHEETS 32	SHEET NO. 14
CONTRACT NO. 74491				