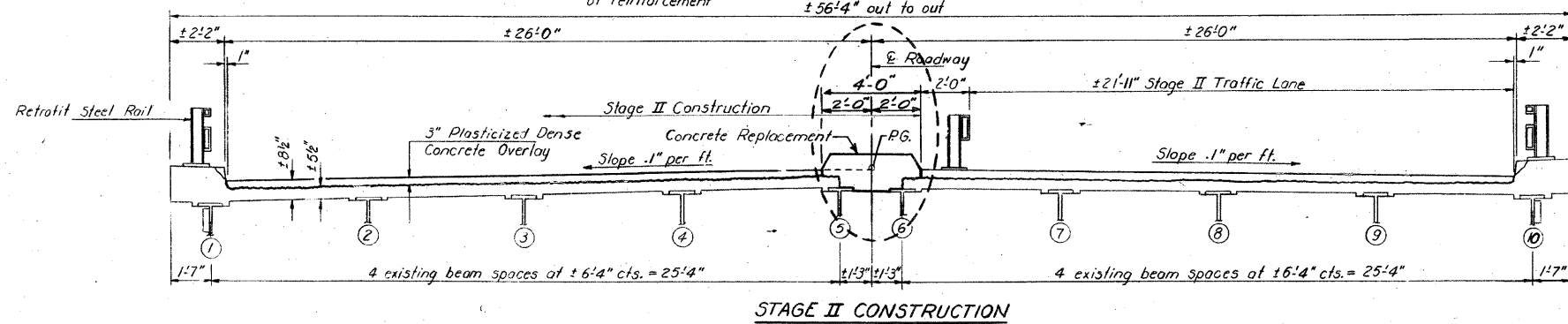
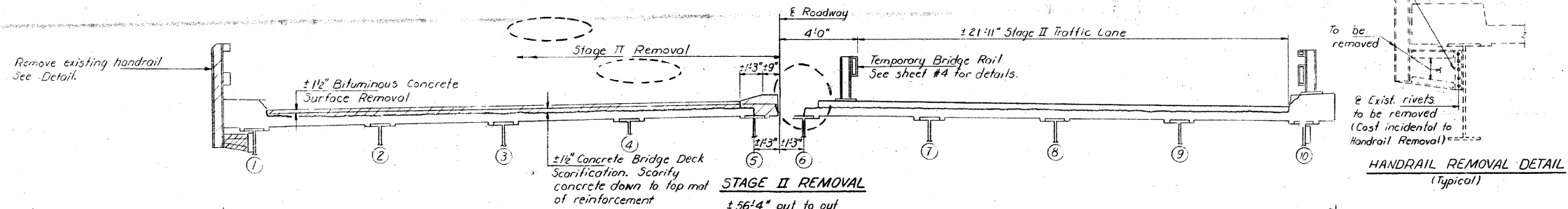
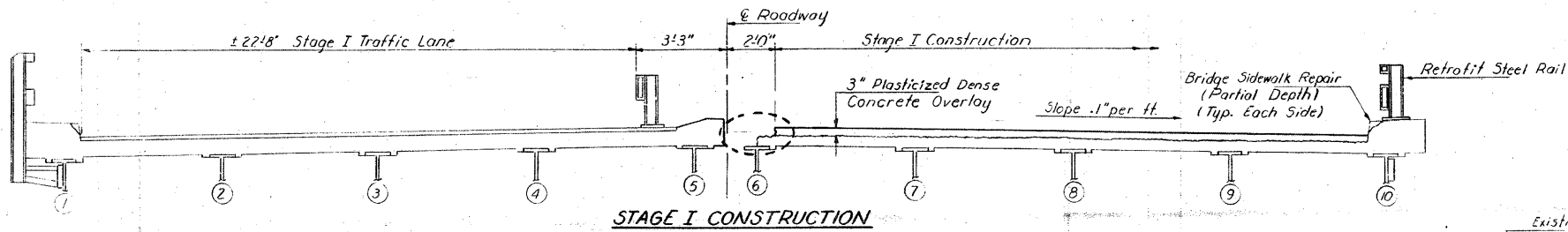
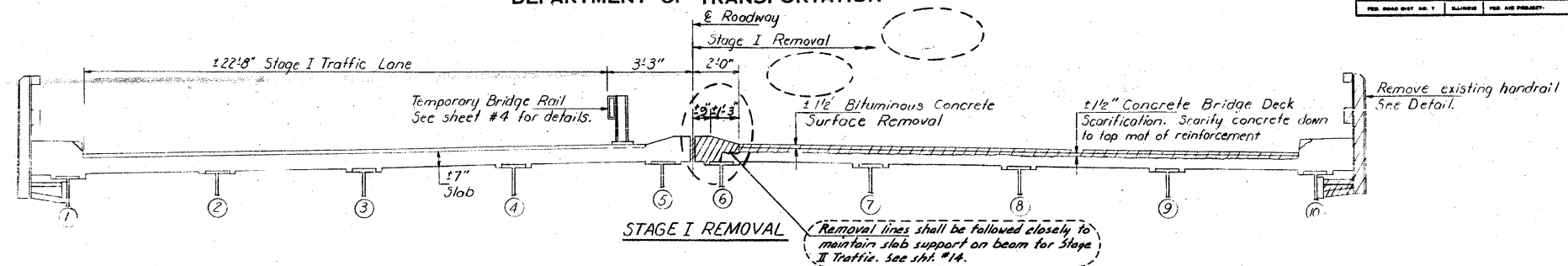


STATE OF ILLINOIS  
DEPARTMENT OF TRANSPORTATION

|   |         |           |              |           |
|---|---------|-----------|--------------|-----------|
| DATE  | SECTION | COUNTY    | TOTAL SHEETS | SHEET NO. |
| F.A.P. 14                                       | 64-1VBR | ST. CLAIR | 23           | 6a        |
| FED. ROAD DIST. NO. 1 ILLINOIS FED. AID PROJECT |         |           |              |           |

SHEET NO. 20  
18 SHEETS



Notes: All cross sections are looking South.  
Hatched areas indicate removal areas.  
For notes on Bridge Sidewalk Repair see sheet #9.  
For deck patching locations see sheets #9, #10 & #11.  
For Retrofit Steel Rail details see sheet #17. For spacing see sheet #9.

STAGE CONSTRUCTION DETAILS  
SPANS 1 THRU 6 AND 8 THRU 10  
EA. RT. 14 SEC. 64-1VBR  
ST. CLAIR COUNTY  
STA. 281+07.13

AS REVISED 3-28-86 R.E.A.

|                               |                               |                          |
|-------------------------------|-------------------------------|--------------------------|
| DESIGNED <i>James J. Blum</i> | EXAMINED <i>James J. Blum</i> | DATE <i>Feb. 4, 1985</i> |
| CHECKED <i>David Meyers</i>   | PASSED <i>James J. Blum</i>   |                          |
| DRAWN <i>R. Doty</i>          | APPROVED <i>James J. Blum</i> |                          |
| CHECKED <i>DG</i>             |                               |                          |



FOR INFORMATION ONLY

|   |                      |            |          |   |   |        |                     |              |                 |                 |                    |                  |                           |  |
|---|----------------------|------------|----------|---|---|--------|---------------------|--------------|-----------------|-----------------|--------------------|------------------|---------------------------|--|
| FILE NAME = ...134-0876882-exist-bridge-repair-plans-24.dgn | USER NAME = CFC...   | DESIGNED - | REVISÉ - | STATE OF ILLINOIS<br>DEPARTMENT OF TRANSPORTATION | SN 082-0030 PLANS<br>(REHABILITATION PLANS) | SCALE: | SHEET NO. OF SHEETS | STA. TO STA. | F.A.P. RTE. 312 | SECTION 64-1VBR | COUNTY ST. CLAIR   | TOTAL SHEETS 259 | SHEET NO. 134             |  |
| PLOT SCALE = 40.000000' / IN.                               | PLOT DATE = 8/5/2010 | DRAWN -    | REVISÉ - |   |   |        |                     |              |                 |                 | CONTRACT NO. 76882 |                  | ILLINOIS FED. AID PROJECT |  |
| CB JOB NO 09021   |                      | CHECKED -  | REVISÉ - |   |   |        |                     |              |                 |                 |                    |                  |                           |  |
|   |                      | DATE - / / | REVISÉ - |   |   |        |                     |              |                 |                 |                    |                  |                           |  |

**CB** Coombe-Bloxdorf P.C.  
- CIVIL ENGINEERS -  
- STRUCTURAL ENGINEERS -  
- LAND SURVEYORS -  
Design Firm License No. 184-002703